

NOTICE!!

These documents have been scanned!

Do not place un-scanned documents beneath this notice!

Do not remove this notice from this file!

GPO Jacket No. 560-102
Print Order 61540
Rise Business Services, LLC
Job=AZ15 5/14/2019



Box Number= AZ15049



Claim Begin-End: AMC414568-AMC414570

1 Initial Receipt



AZ15049-11

AMC414434-AMC414683

**NO
DOCUMENTS
FOUND**

NO DOCUMENTS FOUND
NO DOCUMENTS FOUND

NOTICE!!

These documents have been scanned!

Do not place un-scanned documents beneath this notice!

Do not remove this notice from this file!

GPO Jacket No. 560-102
Print Order 61540
Rise Business Services, LLC
Job=AZ15 5/14/2019



Box Number= AZ15049



Claim Begin-End: AMC414568-AMC414570

2 Correspondence



AZ15049-11

AMC414434-AMC414683



United States Department of the Interior

BUREAU OF LAND MANAGEMENT

Arizona State Office

One North Central Avenue, Suite 800

Phoenix, Arizona 85004-4427

www.blm.gov/az/



April 2, 2013

In Reply Refer To:
3800 (9310) RE
AMC414568

CERTIFIED MAIL - RETURN RECEIPT REQUESTED No. 7012 3050 0001 1019 1230

DECISION

BAGDAD HILLSIDE LLC BLACK DRAGON LLC GHOST RIDER MINING LLC PANOS D
GIANNEOTIS GOLD NUGGET LLC PLACER DIAMOND CORP PLACER MINING
CORP PLOMOSA SAND & GRAVEL LLC :
16772 W BELL RD #110-417 : This decision affects those claims shown
SURPRISE, AZ 85374-9702 : in the block below.

AMC414569
PLOMOSA 3

MINING CLAIMS DECLARED FORFEITED

The mining claims listed above have been declared forfeited for failure to file the required maintenance fee payment or small miner's maintenance fee waiver (waiver).

Claimants are required to pay an annual non-refundable maintenance fee of \$140 per 20 acres, or submit a waiver, on or before September 1 of each year. These requirements were established by 30 (United States Code) 28-f-k, as amended, and 43 Code of Federal Regulations (CFR) 3834 and 3835.

Our records do not show receipt of a maintenance fee payment, or waiver received on or before September 1, 2012, for the 2013 assessment year, for the claims listed above. Therefore, the claims are forfeited.

This decision does not relieve you of the liability for reclamation of all areas disturbed by your activities on lands covered by the subject mining claim(s) and/or site(s). After you complete the reclamation, you must notify the authorized officer of the appropriate surface managing agency so that the authorized officer may conduct a final site inspection and determine whether you may be released from liability.

SENDER: COMPLETE THIS SECTION

- Complete items 1, 2, and 3. Also complete item 4 if Restricted Delivery is desired.
- Print your name and address on the reverse so that we can return the card to you.
- Attach this card to the back of the mailpiece, or on the front if space permits.

1. Article Addressed to:

BAGDAD HILLSIDE LLC... PLOMOSA
SAND & GRAVEL LLC
16772 W BELL RD #110-417
SURPRISE, AZ 85374-9702
AMC414568 (AZ931-RE)

2. Article Number

(Transfer from service label)

7012 3050 0001 1019 1230

COMPLETE THIS SECTION ON DELIVERY

A. Signature

X

R S Hall

☐ Agent

☐ Addressee

B. Received by (Printed Name)

R S HALL

C. Date of Delivery

4/6/13

D. Is delivery address different from item 1? ☐ Yes

If YES, enter delivery address below

☐ No

2013 APR 11 P 2:43

PHOENIX, ARIZONA

3. Service Type

☐ Certified Mail

☐ Express Mail

☐ Registered

☐ Return Receipt for Merchandise

☐ Insured Mail

☐ C.O.D.

4. Restricted Delivery? (Extra Fee)

☐ Yes

UNITED STATES POSTAL SERVICE



First-Class Mail
Postage & Fees Paid
USPS
Permit No. G-10

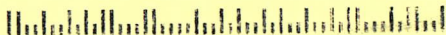
- Sender: Please print your name, address, and ZIP+4 in this box •

Bureau of Land Management
Arizona State Office (AZ931- RE)

NOREC

850044232-1N

04/10/13



If you fail to reclaim the land to the satisfaction of the authorized officer, the surface management agency may cite you for noncompliance under its surface management regulations.

For land administered by the Bureau of Land Management (BLM), if you fail to reclaim the land to the satisfaction of the authorized officer as required in 43 CFR Subpart 3809, BLM will issue an order of noncompliance under 43 CFR 3809.601(a). If you fail to comply with the noncompliance order, BLM may take further action under 43 CFR 3809.604. Failure to conduct reclamation is a prohibited act that may subject you to criminal penalties. See 43 CFR 3809.605(h) and 43 CFR 3809.700.

Appeal Procedures

This decision may be appealed to the Interior Board of Land Appeals, Office of the Secretary, in accordance with the regulations contained in 43 CFR, Part 4, and the enclosed Form 1842-1. If an appeal is taken, your notice of appeal must be filed in this office (at the above address) within 30 days from receipt of this decision. The appellant has the burden of showing that the decision appealed from is in error.

If you wish to file a petition pursuant to regulation 43 CFR 4.21 (58 FR 4939, January 19, 1993) for a stay of the effectiveness of this decision during the time that your appeal is being reviewed by the Board, the petition for a stay must accompany your notice of appeal. A petition for a stay is required to show sufficient justification based on the standards listed below. Copies of the notice of appeal and petition for a stay must also be submitted to each party named in this decision and to the Interior Board of Land Appeals and to the appropriate Office of the Solicitor (see 43 CFR 4.413) at the same time the original documents are filed with this office. If you request a stay, you have the burden of proof to demonstrate that a stay should be granted.

Standards for Obtaining a Stay

Except as otherwise provided by law or other pertinent regulation, a petition for a stay of a decision pending appeal shall show sufficient justification based on the following standards:

- (1) The relative harm to the parties if the stay is granted or denied,
- (2) The likelihood of the appellant's success on the merits,
- (3) The likelihood of immediate and irreparable harm if the stay is not granted, and
- (4) Whether the public interest favors granting the stay.

Please include your AMC serial number(s) on all correspondence. If additional information is required, please call Tony Smith @ 602-417-9355.

Rebecca Heick

Rebecca Heick
Group Administrator
Lands and Minerals

Enclosure
Appeal Form 1842-1

REDS 7-26-12
A. Johnson
7/26/12
R. Heick
7/27/12

Doc: Final Decision-post notice-Null & Void-AMC414568Panos(amend not accepted)

JUL 30 2012

In Reply Refer To:
3800 (9310) RE
AMC414568

CERTIFIED MAIL - RETURN RECEIPT REQUESTED: 7011 3500 0000 8349 3158

DECISION

Panos Gianneotis, Bagdad Hillside LLC, : AMC414568
Black Dragon LLC, Ghost Rider Mining, : Jacks PMC
Gold Nugget LLC, Placer Diamond Corp., : Placer Claim
Placer Mining Corp., Plomosa Sand & Gravel LLC
16772 W. Bell Rd. #110-417
Surprise, Arizona 85374-9702

Mining Claim Declared Null and Void

On May 17, 2012, a notice was issued requiring an amendment for the above listed notice of mining claim location to reduce the claim to 20 acres. An amendment was received on May 29, 2012. However, the 20 acres identified as the reduced claim were not located within the original boundary of the claim. An amendment cannot take in new ground. The amendment was unacceptable and not processed. Therefore, the above listed mining claim is declared null and void.

This decision does not relieve you of the requirement for reclamation of all areas disturbed by your activities on lands covered by your mining claims and/or sites. After you complete the reclamation, you must notify the authorized officer of the appropriate surface managing agency so that the authorized officer may conduct a final site inspection and determine whether you may be released from liability. If you fail to reclaim the land to the satisfaction of the authorized officer, the surface management agency may cite you for noncompliance under its surface management regulations.

For land administered by the Bureau of Land Management (BLM), if you fail to reclaim the land to the satisfaction of the authorized officer as required in 43 CFR Subpart 3809, BLM will issue an order of noncompliance under 43 CFR 3809.601(a). If you fail to comply with the noncompliance order, BLM may take further action under 43 CFR 3809.604.

SENDER: COMPLETE THIS SECTION

- Complete items 1, 2, and 3. Also complete item 4 if Restricted Delivery is desired.
- Print your name and address on the reverse so that we can return the card to you.
- Attach this card to the back of the mailpiece, or on the front if space permits.

1. Article Addressed to: **A2931 RE**

Panos Giannetis, Bagdad Hillside LLC,
Black Dragon LLC, Ghost Rider Mining,
Gold Nugget LLC, Placer Diamond Corp.,
Placer Mining Corp., Plomosa Sand & Gravel
LLC

16772 W. Bell Rd. #110-417
Surprise, Arizona 85374-9702

2. Article Number
(Transfer from service label)

7011 3500 0000 8349 3158

COMPLETE THIS SECTION ON DELIVERY

A. Signature

X

- ☐ Agent
☐ Addressee

B. Received by (Printed Name)

L. Hall

C. Date of Delivery

7/31/12

D. Is delivery address different from item 1?

☐ Yes

If YES, enter delivery address below:

☐ No

[Signature]

3. Service Type

- ☐ Certified Mail ☐ Express Mail
☐ Registered ☐ Return Receipt for Merchandise
☐ Insured Mail ☐ C.O.D.

4. Restricted Delivery? (Extra Fee)

☐ Yes

UNITED STATES POSTAL SERVICE



First-Class Mail
Postage & Fees Paid
USPS
Permit No. G-10

- Sender: Please print your name, address, and ZIP+4 in this box •

RECEIVED
BLM AZ STATE OFFICE

2012 AUG -6 P 2:35

PHOENIX, ARIZONA

BUREAU OF LAND MANAGEMENT
ARIZONA STATE OFFICE
ONE NORTH CENTRAL AVENUE
SUITE 800
PHOENIX, AZ 85004-2203

This decision may be appealed to the Interior Board of Land Appeals, Office of the Secretary, in accordance with the regulations contained in 43 CFR, Part 4 and the enclosed Form 1842-1. If an appeal is taken, your notice of appeal must be filed in this office (at the above address) within

30 days from receipt of this decision. The appellant has the burden of showing that the decision appealed from is in error.

If you wish to file a petition pursuant to regulation 43 CFR 4.21 (58 FR 4939, January 19, 1993), for a stay of the effectiveness of this decision during the time that your appeal is being reviewed by the Board, the petition for a stay must accompany your notice of appeal. A petition for a stay is required to show sufficient justification based on the standards listed below. Copies of the notice of appeal and petition for a stay must also be submitted to each party named in this decision and to the Interior Board of Land Appeals and to the appropriate Office of the Solicitor (see 43 CFR 4.413) at the same time the original documents are filed with this office. If you request a stay, you have the burden of proof to demonstrate that a stay should be granted.

Standards for Obtaining a Stay

Except as otherwise provided by law or other pertinent regulation, a petition for a stay of a decision pending appeal shall show sufficient justification based on the following standards:

- (1) The relative harm to the parties if the stay is granted or denied,
- (2) The likelihood of the appellant's success on the merits,
- (3) The likelihood of immediate and irreparable harm if the stay is not granted, and
- (4) Whether the public interest favors granting the stay.

Please include your AMC serial number on all correspondence. If additional information is required, please contact Rod Ebert at 602-417-9397.

/s/ Rebecca Heick

Rebecca Heick
Group Administrator
Lands and Minerals

Enclosures

Appeal form 1842-1 (4 pg)
Informational letter

REbert:TT:072512

June 6, 2012

In Reply Refer To:
3800 (9310) RE
AMC414568

CERTIFIED MAIL – RETURN RECEIPT REQUESTED 7012 1010 0002 1731 7913

NOTICE

| | | |
|--|---|------------------------------------|
| Panos Gianneotis, Bagdad Hillside LLC | : | This Decision Affects Those Claims |
| Black Dragon LLC, Ghost Rider Mining, | : | Shown in the Block Below. |
| Gold Nugget LLC, Placer Diamond Corp. | : | |
| Placer Mining Corp., Plomosa Sand & Gravel LLC | : | |
| 16772 W. Bell Rd. #110-417 | | |
| Surprise, AZ 85374-9702 | | |

AMC414568
Jacks PMC

Amendment(s) Not Processed

An amendment for the claim(s) listed above was received by the Bureau of Land Management (BLM) Arizona State Office. The amendment(s) cannot be processed for the following reason:

The mining claim reduction must be made within the confines of the original location.

If appropriate, please submit a corrected amendment or additional fees, within 30 days of your receipt of this notice. If the required information is not received with the 30-day timeframe, the amendment(s) will not be processed and the BLM will retain the non-refundable processing fees submitted.

If additional information is required, please contact Rod Ebert at 602-417-9397. Please include your AMC serial number(s) on all correspondence.

/s/ Rebecca Heick

Rebecca Heick
Group Administrator
Lands and Minerals

REbert:lm:060612

SENDER: COMPLETE THIS SECTION

- Complete items 1, 2, and 3. Also complete item 4 if Restricted Delivery is desired.
- Print your name and address on the reverse so that we can return the card to you.
- Attach this card to the back of the mailpiece.

Panos Gianneotis, Bagdad Hillside
LLC, Black Dragon LLC, Ghost Rider
Mining, Gold Nugget LLC, Placer
Diamond Corp., Placer Mining Corp.,
Plomosa Sand & Gravel LLC

16772 W. Bell Rd. #110-417
Surprise, AZ 85374-9702
9310 RE AMC414568

2. Article Number

(Transfer from service label)

7012 1010 0002 1731 7913

COMPLETE THIS SECTION ON DELIVERY

A. Signature

X

☐ Agent

☐ Addressee

B. Received by (Printed Name)

C. Date of Delivery

6/8

D. Is delivery address different from item 1?

☐ Yes

If YES, enter delivery address below:

☐ No

For
USPS
website

3. Service Type

☐ Certified Mail

☐ Express Mail

☐ Registered

☐ Return Receipt for Merchandise


☐ Insured Mail

☐ C.O.D.

4. Restricted Delivery? (Extra Fee)

☐ Yes

UNITED STATES POSTAL SERVICE

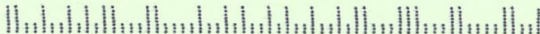


First-Class Mail
Postage & Fees Paid
USPS
Permit No. G-10

RECEIVED
BLM AZ STATE OFFICE
2012 JUN 11 PM 2:24
PHOENIX ARIZONA

• Sender: Please print your name, address, and ZIP+4 in this box •

BUREAU OF LAND MANAGEMENT
ARIZONA STATE OFFICE
ONE NORTH CENTRAL AVENUE
SUITE 800
PHOENIX, AZ 85004-2203



[English](#)[Customer Service](#)[USPS Mobile](#)[Register / Sign In](#)[Search USPS.com or Track Packages](#)[Quick Tools](#)[Ship a Package](#)[Send Mail](#)[Manage Your Mail](#)[Shop](#)[Business Solutions](#)

Track & Confirm

[GET EMAIL UPDATES](#) [PRINT DETAILS](#)**YOUR LABEL NUMBER**

70121010000217317913

SERVICE**STATUS OF YOUR ITEM****DATE & TIME****LOCATION****FEATURES**

Delivered

June 08, 2012, 2:01 pm

SURPRISE, AZ 85374

Certified Mail™

Depart USPS Sort
Facility

June 08, 2012

PHOENIX, AZ 85043

Processed through
USPS Sort Facility

June 08, 2012, 2:51 am

PHOENIX, AZ 85043

Check on Another Item

What's your label (or receipt) number?

Find**LEGAL**[Privacy Policy](#)[Terms of Use](#)[FOIA](#)[No FEAR Act EEO Data](#)**ON USPS.COM**[Government Services](#)[Buy Stamps & Shop](#)[Print a Label with Postage](#)[Customer Service](#)[Site Index](#)**ON ABOUT.USPS.COM**[About USPS Home](#)[Newsroom](#)[Mail Service Updates](#)[Forms & Publications](#)[Careers](#)**OTHER USPS SITES**[Business Customer Gateway](#)[Postal Inspectors](#)[Inspector General](#)[Postal Explorer](#)

Copyright© 2012 USPS. All Rights Reserved.

OFFICIAL COPIES: /Case Files/ /SD Read/ /Section/ /Author

MAY 17 2012

Plomosa 5-15-12
ATC/mw
5/14/12
R. Reich
5/17/12

In Reply Refer To:
3800 (9310) RE
AMC414568

CERTIFIED MAIL – RETURN RECEIPT REQUESTED 7011 2970 0001 8020 6345

NOTICE

| | | |
|------------------------------|---|-------------------------------------|
| Panos D. Gianniotis | : | AMC414568 – AMC414570 |
| Bagdad Hillside LLC | : | Jacks PMC, Plomosa 3, Plomosa 3 Ext |
| Black Dragon LLC | : | Placer Claims |
| Ghost Rider Mining LLC | : | |
| Gold Nugget LLC | : | |
| Placer Diamond Corporation | : | |
| Placer Mining Corporation | : | |
| Plomosa Sand & Gravel LLC | : | |
| 16772 W. Bell Rd. #110-417 | : | |
| Surprise, Arizona 85374-9702 | : | |

Mining Claim Location Notice – Amendment Required

Pursuant to Title 43 Code of Federal Regulations (CFR) 3832.1, this office received your notices of location for recording the mining claims listed above. In accordance with 43 CFR 3832.12, the claims listed above cannot be accepted as filed and must be amended as noted below.

You must be qualified to locate an association placer mining claim and your mining claims must conform to the requirements of the federal law, 30 U.S.C. 35, 36, and the regulations at 43 CFR 3832.22. These laws allow the location of placer mining claims greater than 20 acres as long as each of the locators has a bona fide interest in the claims, and has located the claims independently, for their own self-interest, and in good faith. The law is well established that a company or person cannot use the names of company officers, employees, relatives, or friends as dummy locators in order to locate for the company or an individual's own benefit a greater area of placer ground than is allowable by law. Any claim located using dummy locators is not a valid mining claim.

SENDER: COMPLETE THIS SECTION

- Complete items 1, 2, and 3. Also complete item 4 if Restricted Delivery is desired.
- Print your name and address on the reverse so that we can return the card to you.
- Attach this card to the back of the mailpiece, or on the front if space permits.

1. Article Addressed to:

Panos D. Gianneotis, Bagdad Hillside LLC, Black Dragon LLC, Ghost Rider Mining LLC, Gold Nugget LLC, Placer Diamond Corporation, Placer Mining Corporation, Plomosa Sand & Gravel LLC
16772 W. Bell Rd. #110-417
Surprise, Arizona 85374-9702
9310 RE AMC AMC414568

2. Article Number

(Transfer from service label)

COMPLETE THIS SECTION ON DELIVERY**A. Signature****X**☐ Agent☐ Addressee**B. Received by (Printed Name)**

Nick Hall

C. Date of Delivery

05/18/12

D. Is delivery address different from item 1? ☐ Yes

If YES, enter delivery address below: ☐ No

3. Service Type☒ Certified Mail☐ Express Mail**FWD**☐ Registered☒ Return Receipt for Merchandise☐ Insured Mail☐ C.O.D.**4. Restricted Delivery? (Extra Fee)**☐ Yes

7011 2970 0001 8020 6345

UNITED STATES POSTAL SERVICE



First-Class Mail
Postage & Fees Paid
USPS
Permit No. G-10

- Sender: Please print your name, address, and ZIP+4 in this box •

Q1M

AZ
931
9313

**U.S. DEPARTMENT OF THE INTERIOR
BUREAU OF LAND MANAGEMENT
ARIZONA STATE OFFICE
ONE NORTH CENTRAL AVE. SUITE 800
PHOENIX, ARIZONA 85004-4427**

PHOENIX, ARIZONA

2012 MAY 29 PM 2:25

RECEIVED
BLM STATE OFFICE

The three mining claims listed above are 160 acres, 160 acres, and 40 acres respectively. There are eight locators on AMC414568 and AMC414569 (Jacks PMC and Plomosa 3) and two locators on AMC414570 (Plomosa 3 Extension). Panos Gianneotis, Bagdad Hillside LLC, Black Dragon LLC, Ghost Rider Mining LLC, Gold Nugget LLC, Placer Diamond Corporation, Placer Mining Corporation, Plomosa Sand & Gravel LLC are locators on AMC414568 (Jacks PMC) and AMC414569 (Plomosa). Panos Gianneotis and Placer Mining Corporation are the locators on AMC414570 (Plomosa 3 Extension).

A corporation is considered to be a single entity that can hold only 20 acres in a single claim. 43 CFR 3832.22(b)(2). You cannot list as an additional locator on the same association placer claim anyone who has control in the corporation, is an officer or partner in the corporation, or is related to the corporation or its officers, in order to gain more acreage than is allowable by law for one entity. Each individual or entity must be independent of the other and locating for their own self-interest.

According to the corporate documents filed, Panos Gianneotis is the president of Placer Diamond Corporation and Placer Mining Corporation. Panos Gianneotis is a member and manager for Bagdad Hillside LLC, Black Dragon LLC, Ghost Rider Mining LLC, Gold Nugget LLC, and Plomosa Sand & Gravel LLC. Based on a review of the documents and information available to the Bureau of Land Management (BLM), it appears that these three mining claims were located on behalf of Panos Gianneotis using seven corporate entities, in which Panos Gianneotis has control or is a partner, in order to gain more acreage than is allowable by law for an individual.

It is the BLM's conclusion that these three mining claims were not located properly and contain excess acreage, in violation of 43 C.F.R. 3832.22. The BLM is therefore requiring that these claims be amended, reducing each claim to 20 acres, which is allowable by law for a corporation.

There is a \$10 BLM processing fee for an amendment. We must receive the amendments within 30 days of your receipt of this notice. If the amendments are not received within the 30-day timeframe the mining claims will be declared null and void.

If additional information is required, please contact Rod Ebert at 602-417-9397. Please include your AMC serial number(s) on all correspondence.

/s/ Rebecca Heick

Rebecca Heick
Group Administrator
Lands and Minerals Group

REbert:lm:051512

NOTICE!!

These documents have been scanned!

Do not place un-scanned documents beneath this notice!

Do not remove this notice from this file!

GPO Jacket No. 560-102
Print Order 61540
Rise Business Services, LLC
Job=AZ15 5/14/2019



Box Number= AZ15049



Claim Begin-End: AMC414568-AMC414570

3 Transfers



AZ15049-11

AMC414434-AMC414683

PLACER MINING BONANZA, LLC
C/O Ulmer & Berne LLP ATTN: PETER ROME
1660 West 2nd Street, Suite 1100
CLEVELAND, OH 44113

2015-01-16 62

Page 1 of 1
Requested By: Bonanza Llc
SHELLY D BAKER, RECORDER
OFFICIAL RECORDS OF LA PAZ COUNTY, AZ
12-16-2015 12:14 PM Recording Fee \$15.00

AMC 414568
AMC 416016
AMC 416638
AMC 433622

QUIT CLAIM DEED

The undersigned grantor(s) for valuable consideration, receipt of which is hereby acknowledged, in the amount of \$10.00, or other value, do we hereby remise, release and forever quit claim the following described property in the county of "La Paz"

State of Arizona, the Mining Claim known as: PLOMOSA 3 EXT.

AMC # 414570 Township: 3 North Range: 18 West Section: 3

Quarter Section: S ½ SW ¼ NE ¼

Grantee(s): PLACER MINING BONANZA, LLC
C/O Ulmer & Berne LLP ATTN: PETER ROME
1660 West 2nd Street, Suite 1100
CLEVELAND, OH 44113

RECEIVED
DLN AZ STATE OFFICE
2015 DEC 17 P 1:26
PHOENIX, ARIZONA

IN WITNESS WHEREOF, Panos D. Giannetis & Placer Mining Corp the sellers, have executed this deed effective as of the date of notary.

Grantor

Panos D. Giannetis

Signature



PLACER MINING CORP



PRESIDENT

Acknowledgment

State of Arizona, County of Maricopa


The Undersigned, a Notary Public in and for said County and State, in person and signing said document. Dated this 15th Day of December 2015.

Witness my hand and official seal



ENTERED INTO COMPUTER

1/20/16 DJG





2015-01070

Page 1 of 1

Requested By: Bonanza Llc

SHELLY D BAKER, RECORDER

OFFICIAL RECORDS OF LA PAZ COUNTY, AZ

12-16-2015 12:14 PM Recording Fee \$15.00

PLACER MINING BONANZA, LLC
C/O Ulmer & Berne LLP ATTN: PETER ROME
1660 West 2nd Street, Suite 1100
CLEVELAND, OH 44113

QUIT CLAIM DEED

The undersigned grantor(s) for valuable consideration, receipt of which is hereby acknowledged, in the amount of \$10.00, or other value, do we hereby remise, release and forever quit claim the following described property in the county of "La Paz"

State of Arizona, the Mining Claim known as: **BLACK DRAGON**

AMC # 416016

Township: 3 North Range: 18 West

Section: 3

Quarter Section: SE1/4 SW1/4

Grantee(s): **PLACER MINING BONANZA, LLC**

C/O Ulmer & Berne LLP ATTN: PETER ROME

1660 West 2nd Street, Suite 1100

CLEVELAND, OH 44113

RECEIVED
DLM AZ STATE OFFICE
2015 DEC 17 P 1:25
PHOENIX, ARIZONA

IN WITNESS WHEREOF, Panos D. Giannetis & Denise E. Giannetis, the sellers, have executed this deed effective as of the date of notary.

Grantor

Signature

Panos D. Giannetis


Denise E. Giannetis

Acknowledgment

State of Arizona, County of Maricopa

The Undersigned, a Notary Public in and for said County and State, in person and signing said document. Dated this 15th Day of December 2015.

Witness my hand and official seal



PLACER MINING BONANZA, LLC
C/O Ulmer & Berne LLP ATTN: PETER ROME
1660 West 2nd Street, Suite 1100
CLEVELAND, OH 44113

2015-04-66
Page 1 of 1
Requested By: Bonanza Llc
SHELLY D BAKER, RECORDER
OFFICIAL RECORDS OF LA PAZ COUNTY, AZ
12-16-2015 12:14 PM Recording Fee \$15.00

QUIT CLAIM DEED

The undersigned grantor(s) for valuable consideration, receipt of which is hereby acknowledged, in the amount of \$10.00, or other value, do we hereby remise, release and forever quit claim the following described property in the county of "La Paz"

State of Arizona, the Mining Claim known as: **GOLD DRAGON**

AMC # 416018

Township: 3 North Range: 18 West

Section: 3

Quarter Section: NE1/4 SE1/4

Grantee(s): **PLACER MINING BONANZA, LLC**

C/O Ulmer & Berne LLP ATTN: PETER ROME

1660 West 2nd Street, Suite 1100

CLEVELAND, OH 44113

RECEIVED
LA PAZ STATE OFFICE
2015 DEC 17 P 1:25
PHOENIX, ARIZONA

IN WITNESS WHEREOF, Panos D. Giannetis & Denise E. Giannetis, the sellers, have executed this deed effective as of the date of notary.

Grantor

Panos D. Giannetis

Signature



Denise E. Giannetis





Acknowledgment

State of Arizona, County of Maricopa

The Undersigned, a Notary Public in and for said County and State, in person and signing said document. Dated this 15th Day of December 2015.

Witness my hand and official seal



PLAGER MINING BONANZA, LLC
C/O Ulmer & Berne LLP ATTN: PETER ROME
1660 West 2nd Street, Suite 1100
CLEVELAND, OH 44113

2015-04564

Page 1 of 1

Requested By: Bonanza Llc

SHELLY D BAKER, RECORDER

OFFICIAL RECORDS OF LA PAZ COUNTY, AZ

12-16-2015 12:14 PM Recording Fee \$15.00

QUIT CLAIM DEED

The undersigned grantor(s) for valuable consideration, receipt of which is hereby acknowledged, in the amount of \$10.00, or other value, do we hereby remise, release and forever quit claim the following described property in the county of "La Paz"

State of Arizona, the Mining Claim known as: GREEN DRAGON

AMC # 416019

Township: 3 North Range: 18 West

Section: 3

Quarter Section: SW1/4 SE1/4

Grantee(s): PLACER MINING BONANZA, LLC

C/O Ulmer & Berne LLP ATTN: PETER ROME

1660 West 2nd Street, Suite 1100

CLEVELAND, OH 44113

RECEIVED
CLM AZ STATE OFFICE
2015 DEC 17 P 1:25
PHOENIX, ARIZONA

IN WITNESS WHEREOF, Panos D. Gianniotis & Denise E. Gianniotis, the sellers, have executed this deed effective as of the date of notary.

Grantor

Panos D. Gianniotis

Signature



Denise E. Gianniotis

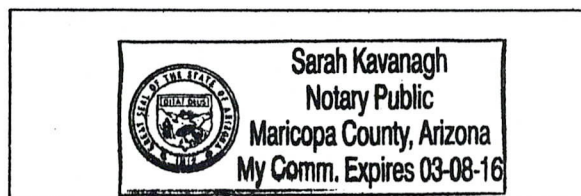



Acknowledgment

State of Arizona, County of Maricopa

The Undersigned, a Notary Public in and for said County and State, in person and signing said document. Dated this 15th Day of December 2015.

Witness my hand and official seal



PLACER MINING BONANZA, LLC
C/O Ulmer & Berne LLP ATTN: PETER ROME
1660 West 2nd Street, Suite 1100
CLEVELAND, OH 44113

2015-04568

Page 1 of 1

Requested By: Bonanza Llc

SHELLY D BAKER, RECORDER

OFFICIAL RECORDS OF LA PAZ COUNTY, AZ

12-16-2015 12:14 PM Recording Fee \$15.00

QUIT CLAIM DEED

The undersigned grantor(s) for valuable consideration, receipt of which is hereby acknowledged, in the amount of \$10.00, or other value, do we hereby remise, release and forever quit claim the following described property in the county of "La Paz"

State of Arizona, the Mining Claim known as: LUCKY DRAGON

AMC # 416020

Township: 3 North Range: 18 West

Section: 3

Quarter Section: SW1/4 SW1/4

Grantee(s): PLACER MINING BONANZA, LLC

C/O Ulmer & Berne LLP ATTN: PETER ROME

1660 West 2nd Street, Suite 1100

CLEVELAND, OH 44113

RECEIVED
CLM AZ STATE OFFICE
2015 DEC 17 P 1:25
PHOENIX, ARIZONA

IN WITNESS WHEREOF, Panos D. Giannetis & Denise E. Giannetis, the sellers, have executed this deed effective as of the date of notary.

Grantor

Signature

Panos D. Giannetis



Denise E. Giannetis

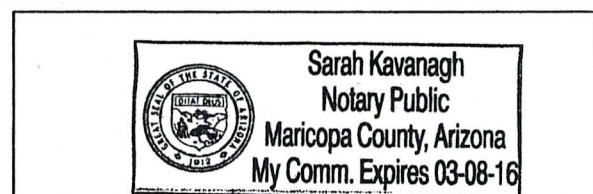



Acknowledgment

State of Arizona, County of Maricopa

The Undersigned, a Notary Public in and for said County and State, in person and signing said document. Dated this 15th Day of December 2015.

Witness my hand and official seal



PLAGER MINING BONANZA, LLC
C/O Ulmer & Berne LLP ATTN: PETER ROME
1660 West 2nd Street, Suite 1100
CLEVELAND, OH 44113

2015-04565

Page 1 of 1

Requested By: Bonanza Llc

SHELLY D BAKER, RECORDER

OFFICIAL RECORDS OF LA PAZ COUNTY, AZ

12-16-2015 12:14 PM Recording Fee \$15.00

QUIT CLAIM DEED

The undersigned grantor(s) for valuable consideration, receipt of which is hereby acknowledged, in the amount of \$10.00, or other value, do we hereby remise, release and forever quit claim the following described property in the county of "La Paz"

State of Arizona, the Mining Claim known as: **SILVER DRAGON**

AMC # 416021

Township: 3 North Range: 18 West

Section: 3

Quarter Section: SE1/4 SE1/4

Grantee(s): **PLACER MINING BONANZA, LLC**

C/O Ulmer & Berne LLP ATTN: PETER ROME

1660 West 2nd Street, Suite 1100

CLEVELAND, OH 44113

RECEIVED
BLM AZ STATE OFFICE
2015 DEC 17 P 1:25
PHOENIX, ARIZONA

IN WITNESS WHEREOF, Panos D. Giannetis & Denise E. Giannetis, the sellers, have executed this deed effective as of the date of notary.

Grantor

Signature

Panos D. Giannetis



Denise E. Giannetis




Acknowledgment

State of Arizona, County of Maricopa

The Undersigned, a Notary Public in and for said County and State, in person and signing said document. Dated this 15th Day of December 2015.

Witness my hand and official seal



Sarah Kavanagh
Notary Public
Maricopa County, Arizona
My Comm. Expires 03-08-16

PLACER MINING BONANZA, LLC
C/O Ulmer & Berne LLP ATTN: PETER ROME
1660 West 2nd Street, Suite 1100
CLEVELAND, OH 44113

2015-04563
Page 1 of 1
Requested By: Bonanza Llc
SHELLY D BAKER, RECORDER
OFFICIAL RECORDS OF LA PAZ COUNTY, AZ
12-16-2015 12:14 PM Recording Fee \$15.00

QUIT CLAIM DEED

The undersigned grantor(s) for valuable consideration, receipt of which is hereby acknowledged, in the amount of \$10.00, or other value, do we hereby remise, release and forever quit claim the following described property in the county of "La Paz"

State of Arizona, the Mining Claim known as: STONE CABIN

AMC # 416022 Township: 3 North Range: 18 West

Section: 3

Quarter Section: NW1/4 SE1/4

Grantee(s): PLACER MINING BONANZA, LLC
C/O Ulmer & Berne LLP ATTN: PETER ROME
1660 West 2nd Street, Suite 1100
CLEVELAND, OH 44113

RECEIVED
BLM AZ STATE OFFICE
2015 DEC 17 P 1:26
PHOENIX, ARIZONA

IN WITNESS WHEREOF, Panos D. Giannetis & Denise E. Giannetis, the sellers, have executed this deed effective as of the date of notary.

Grantor

Signature

Panos D. Giannetis



Denise E. Giannetis

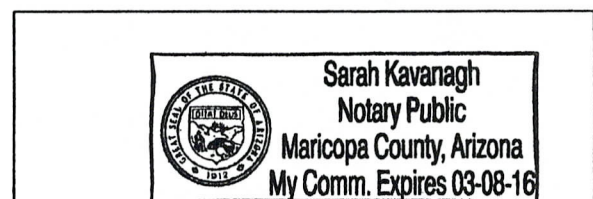



Acknowledgment

State of Arizona, County of Maricopa

The Undersigned, a Notary Public in and for said County and State, in person and signing said document. Dated this 15th Day of December 2015.

Witness my hand and official seal



PLACER MINING BONANZA, LLC
C/O Ulmer & Berne LLP ATTN: PETER ROME
1660 West 2nd Street, Suite 1100
CLEVELAND, OH 44113

2015-04569
Page 1 of 1
Requested By: Bonanza Llc
SHELLY D BAKER, RECORDER
OFFICIAL RECORDS OF LA PAZ COUNTY, AZ
12-16-2015 12:14 PM Recording Fee \$15.00

QUIT CLAIM DEED

The undersigned grantor(s) for valuable consideration, receipt of which is hereby acknowledged, in the amount of \$10.00, or other value, do we hereby remise, release and forever quit claim the following described property in the county of "La Paz"

State of Arizona, the Mining Claim known as: **DOUBLE DRAGON**

AMC # **416638** Township: 3 North Range: 18 West

Section: 9

Quarter Section: NE1/4 SW1/4

Grantee(s): **PLACER MINING BONANZA, LLC**
C/O Ulmer & Berne LLP ATTN: PETER ROME
1660 West 2nd Street, Suite 1100
CLEVELAND, OH 44113

RECEIVED
CLIMAZ STATE OFFICE
2015 DEC 17 P 1:25
PHOENIX, ARIZONA

IN WITNESS WHEREOF, Panos D. Giannetis & Denise E. Giannetis, the sellers, have executed this deed effective as of the date of notary.

Grantor

Signature

Panos D. Giannetis



Denise E. Giannetis





Acknowledgment

State of Arizona, County of Maricopa

The Undersigned, a Notary Public in and for said County and State, in person and signing said document. Dated this 15th Day of December 2015.

Witness my hand and official seal



PLACER MINING BONANZA, LLC
C/O Ulmer & Berne LLP ATTN: PETER ROME
1660 West 2nd Street, Suite 1100
CLEVELAND, OH 44113

2015-0059124 QCD
12/15/2015 12:53:26 PM Page: 1 of 1
Leslie M. Hoffman
OFFICIAL RECORDS OF YAVAPAI COUNTY \$15.00
PLACER MINING BONANZA LLC



QUIT CLAIM DEED

The undersigned grantor(s) for valuable consideration, receipt of which is hereby acknowledged, in the amount of \$10.00, or other value, do we hereby remise, release and forever quit claim the following described property in the county of "Yavapai"

State of Arizona, the Mining Claim known as: BH-1

AMC # 433622

Township: 15 North Range: 09 West

Section: 16

Quarter Section: SE ¼ SW ¼

NO TRANSFER FEE NECESSARY
EXEMPT UNDER ARS 11-1134 A-6

Grantee(s): PLACER MINING BONANZA, LLC
C/O Ulmer & Berne LLP ATTN: PETER ROME
1660 West 2nd Street, Suite 1100
CLEVELAND, OH 44113

IN WITNESS WHEREOF, Panos D. Giannetis & Denise E. Giannetis the sellers, have executed this deed effective as of the date of notary.

Grantor

Panos D. Giannetis

Signature

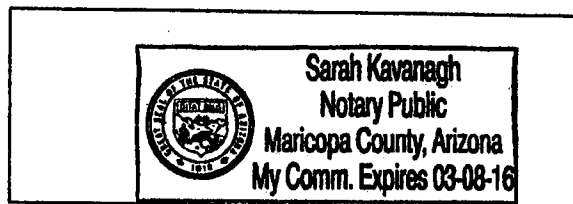
Denise E. Giannetis

Acknowledgment

State of Arizona, County of Maricopa

The Undersigned, a Notary Public in and for said County and State, in person and signing said document. Dated this 15th Day of December 2015.

Witness my hand and official seal



STATE OF ARIZONA
County of Yavapai

LESLIE M. HOFFMAN, County Recorder, in and for the County of Yavapai, State of Arizona, and custodian of the records of such office, do hereby certify that the foregoing is a full, true and correct copy of the record as the same appears in my office



IN WITNESS WHEREOF, I have hereunto set my hand and affixed my official seal in the City of Prescott, County of Yavapai, State of Arizona, on this the 15th day of December, A.D. 2015

Deputy Recorder

PHOENIX, ARIZONA

2015 DEC 17 P 1:27

RECEIVED
PLM AZ STATE OFFICE

PLACER MINING BONANZA, LLC
C/O Ulmer & Berne LLP ATTN: PETER ROME
1660 West 2nd Street, Suite 1100
CLEVELAND, OH 44113

2015-0059125 QCD Page: 1 of 1
12/15/2015 12:53:26 PM
Leslie M. Hoffman
OFFICIAL RECORDS OF YAVAPAI COUNTY \$15.00
PLACER MINING BONANZA LLC



QUIT CLAIM DEED

The undersigned grantor(s) for valuable consideration, receipt of which is hereby acknowledged, in the amount of \$10.00, or other value, do we hereby remise, release and forever quit claim the following described property in the county of "Yavapai"

State of Arizona, the Mining Claim known as: BH-2

AMC # 433623

Township: 15 North Range: 09 West

Section: 16

Quarter Section: SW ¼ NE ¼

NO TRANSFER FEE NECESSARY
EXEMPT UNDER ARS 11-1134 A6

Grantee(s): PLACER MINING BONANZA, LLC
C/O Ulmer & Berne LLP ATTN: PETER ROME
1660 West 2nd Street, Suite 1100
CLEVELAND, OH 44113

IN WITNESS WHEREOF, Panos D. Giannetis & Denise E. Giannetis the sellers, have executed this deed effective as of the date of notary.

Grantor

Panos D. Giannetis

Signature


Denise E. Giannetis

Acknowledgment

State of Arizona, County of Maricopa

The Undersigned, a Notary Public in and for said County and State, in person and signing said document. Dated this 15th Day of December 2015.

Witness my hand and official seal



STATE OF ARIZONA
County of Yavapai

LESLIE M. HOFFMAN, County Recorder, in and for the County of Yavapai, State of Arizona, and custodian of the records of such office, do hereby certify that the foregoing is a full, true and correct copy of the record as the same appears in my office



IN WITNESS WHEREOF, I have hereunto set my hand and affixed my official seal in the City of Prescott, County of Yavapai, State of Arizona, on this the 15th day of December, A.D. 2015

Deputy Recorder

PHOENIX, ARIZONA

2015 DEC 17 P 1:28

RECEIVED
BLM AZ STATE OFFICE

PLACER MINING BONANZA, LLC
C/O Ulmer & Berne LLP ATTN: PETER ROME
1660 West 2nd Street, Suite 1100
CLEVELAND, OH 44113

2015-0059126 QCD
12/15/2015 12:53:26 PM Page: 1 of 1
Leslie M. Hoffman
OFFICIAL RECORDS OF YAVAPAI COUNTY \$15.00
PLACER MINING BONANZA LLC



QUIT CLAIM DEED

The undersigned grantor(s) for valuable consideration, receipt of which is hereby acknowledged, in the amount of \$10.00, or other value, do we hereby remise, release and forever quit claim the following described property in the county of "Yavapai"

State of Arizona, the Mining Claim known as: BH-3

AMC # 433624

Township: 15 North Range: 09 West

Section: 16

Quarter Section: NW ¼ SW ¼

NO TRANSFER FEE NECESSARY
EXEMPT UNDER ARS 11-1134 A-6

Grantee(s): PLACER MINING BONANZA, LLC
C/O Ulmer & Berne LLP ATTN: PETER ROME
1660 West 2nd Street, Suite 1100
CLEVELAND, OH 44113

IN WITNESS WHEREOF, Panos D. Giannetis & Denise E. Giannetis the sellers, have executed this deed effective as of the date of notary.

Grantor

Panos D. Giannetis

Signature

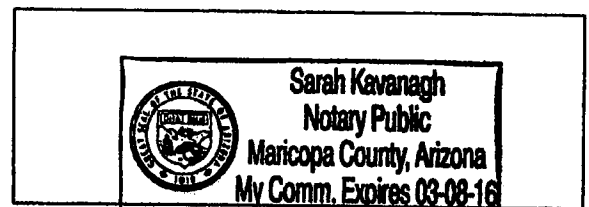
Denise E. Giannetis

Acknowledgment

State of Arizona, County of Maricopa

The Undersigned, a Notary Public in and for said County and State, in person and signing said document. Dated this 15th Day of December 2015.

Witness my hand and official seal



STATE OF ARIZONA
County of Yavapai

LESLIE M. HOFFMAN, County Recorder, in and for the County of Yavapai, State of Arizona, and custodian of the records of such office, do hereby certify that the foregoing is a full, true and correct copy of the record as the same appears in my office



IN WITNESS WHEREOF, I have hereunto set my hand and affixed my official seal in the City of Prescott, County of Yavapai, State of Arizona, on this the 15th day of December, A.D. 2015

Deputy Recorder

RECEIVED
CLM AZ STATE OFFICE
2015 DEC 17 P 1:28
PHOENIX, ARIZONA

PLACER MINING BONANZA, LLC
C/O Ulmer & Berne LLP ATTN: PETER ROME
1660 West 2nd Street, Suite 1100
CLEVELAND, OH 44113

2015-0059127 QCD Page: 1 of 1
12/15/2015 12:53:26 PM
Leslie M. Hoffman
OFFICIAL RECORDS OF YAVAPAI COUNTY \$15.00
PLACER MINING BONANZA LLC



QUIT CLAIM DEED

The undersigned grantor(s) for valuable consideration, receipt of which is hereby acknowledged, in the amount of \$10.00, or other value, do we hereby remise, release and forever quit claim the following described property in the county of "Yavapai"

State of Arizona, the Mining Claim known as: BH-4

AMC # 433625 Township: 15 North Range: 09 West Section: 16

Quarter Section: LOT 2, NE ¼ SW ¼

NO TRANSFER FEE NECESSARY
EXEMPT UNDER ARS 11-1134 A-6

Grantee(s): PLACER MINING BONANZA, LLC
C/O Ulmer & Berne LLP ATTN: PETER ROME
1660 West 2nd Street, Suite 1100
CLEVELAND, OH 44113

IN WITNESS WHEREOF, Panos D. Giannetis & Denise E. Giannetis the sellers, have executed this deed effective as of the date of notary.

Grantor

Panos D. Giannetis

Signature

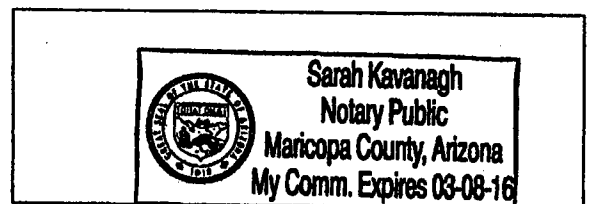
Denise E. Giannetis

Acknowledgment

State of Arizona, County of Maricopa

The Undersigned, a Notary Public in and for said County and State, in person and signing said document. Dated this 15th Day of December 2015.

Witness my hand and official seal



STATE OF ARIZONA
County of Yavapai

LESLIE M. HOFFMAN, County Recorder, in and for the County of Yavapai, State of Arizona, and custodian of the records of such office, do hereby certify that the foregoing is a full, true and correct copy of the record as the same appears in my office



IN WITNESS WHEREOF, I have hereunto set my hand and affixed my official seal in the City of Prescott, County of Yavapai, State of Arizona, on this the 15th day of December, A.D. 2015

Deputy Recorder

RECEIVED
CLM AZ STATE OFFICE
2015 DEC 17 P 1:28
NOENIX, ARIZONA

PLACER MINING BONANZA, LLC
C/O Ulmer & Berne LLP ATTN: PETER ROME
1660 West 2nd Street, Suite 1100
CLEVELAND, OH 44113

2015-0059128 QCD Page: 1 of 1
12/15/2015 12:53:26 PM
Leslie M. Hoffman
OFFICIAL RECORDS OF YAVAPAI COUNTY \$15.00
PLACER MINING BONANZA LLC



QUIT CLAIM DEED

The undersigned grantor(s) for valuable consideration, receipt of which is hereby acknowledged, in the amount of \$10.00, or other value, do we hereby remise, release and forever quit claim the following described property in the county of "Yavapai"

State of Arizona, the Mining Claim known as: BH-5

AMC # 433626

Township: 15 North Range: 09 West

Section: 16

Quarter Section: LOT 1, NW ¼ SE ¼

NO TRANSFER FEE NECESSARY
EXEMPT UNDER ARS 11-1134

A 6

Grantee(s): PLACER MINING BONANZA, LLC
C/O Ulmer & Berne LLP ATTN: PETER ROME
1660 West 2nd Street, Suite 1100
CLEVELAND, OH 44113

IN WITNESS WHEREOF, Panos D. Giannetis & Denise E. Giannetis the sellers, have executed this deed effective as of the date of notary.

Grantor

Signature

Panos D. Giannetis


Denise E. Giannetis

Acknowledgment

State of Arizona, County of Maricopa

The Undersigned, a Notary Public in and for said County and State, in person and signing said document. Dated this 15th Day of December 2015.

Witness my hand and official seal



STATE OF ARIZONA
County of Yavapai

LESLIE M. HOFFMAN, County Recorder, in and for the County of Yavapai, State of Arizona, and custodian of the records of such office, do hereby certify that the foregoing is a full, true and correct copy of the record as the same appears in my office



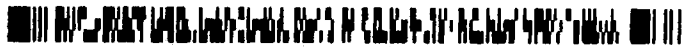
IN WITNESS WHEREOF, I have hereunto set my hand and affixed my official seal in the City of Prescott, County of Yavapai, State of Arizona, on this the 15th day of December, A.D. 2015

Deputy Recorder

RECEIVED
CLM AZ STATE OFFICE
2015 DEC 17 P 1:28
HOENIX, ARIZONA

PLACER MINING BONANZA, LLC
C/O Ulmer & Berne LLP ATTN: PETER ROME
1660 West 2nd Street, Suite 1100
CLEVELAND, OH 44113

2015-0059129 QCD Page: 1 of 1
12/15/2015 12:53:26 PM
Leslie M. Hoffman
OFFICIAL RECORDS OF YAVAPAI COUNTY \$15.00
PLACER MINING BONANZA LLC



QUIT CLAIM DEED

The undersigned grantor(s) for valuable consideration, receipt of which is hereby acknowledged, in the amount of \$10.00, or other value, do we hereby remise, release and forever quit claim the following described property in the county of "Yavapai"

State of Arizona, the Mining Claim known as: BH-6

AMC # 433627 Township: 15 North Range: 09 West Section: 16

Quarter Section: NE ¼ SE ¼

NO TRANSFER FEE NEEDED
EXEMPT UNDER ARS 11-113. A6

Grantee(s): PLACER MINING BONANZA, LLC
C/O Ulmer & Berne LLP ATTN: PETER ROME
1660 West 2nd Street, Suite 1100
CLEVELAND, OH 44113

IN WITNESS WHEREOF, Panos D. Giannetis & Denise E. Giannetis the sellers, have executed this deed effective as of the date of notary.

Grantor

Panos D. Giannetis

Signature

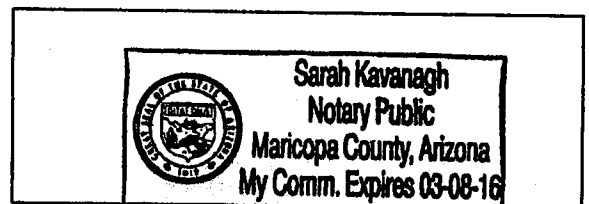
Denise E. Giannetis

Acknowledgment

State of Arizona, County of Maricopa

The Undersigned, a Notary Public in and for said County and State, in person and signing said document. Dated this 15th Day of December 2015.

Witness my hand and official seal



STATE OF ARIZONA
County of Yavapai

LESLIE M. HOFFMAN, County Recorder, in and for the County of Yavapai, State of Arizona, and custodian of the records of such office, do hereby certify that the foregoing is a full, true and correct copy of the record as the same appears in my office



IN WITNESS WHEREOF, I have hereunto set my hand and affixed my official seal in the City of Prescott, County of Yavapai, State of Arizona, on this the 15th day of December, A.D. 2015

Deputy Recorder

RECEIVED
PLM AZ STATE OFFICE
2015 DEC 17 P 1:28
PHOENIX, ARIZONA

PLACER MINING BONANZA, LLC
C/O Ulmer & Berne LLP ATTN: PETER ROME
1660 West 2nd Street, Suite 1100
CLEVELAND, OH 44113

2015-0059130 QCD Page: 1 of 1
12/15/2015 12:53:26 PM
Leslie M. Hoffman
OFFICIAL RECORDS OF YAVAPAI COUNTY \$15.00
PLACER MINING BONANZA LLC



QUIT CLAIM DEED

The undersigned grantor(s) for valuable consideration, receipt of which is hereby acknowledged, in the amount of \$10.00, or other value, do we hereby remise, release and forever quit claim the following described property in the county of "Yavapai"

State of Arizona, the Mining Claim known as: BH-7

AMC # 433628 Township: 15 North Range: 09 West Section: 16

Quarter Section: LOT 3, SW ¼ SW ¼

NO TRANSFER FEE NECESSARY
EXEMPT UNDER ARS 11-1134 A6

Grantee(s): PLACER MINING BONANZA, LLC
C/O Ulmer & Berne LLP ATTN: PETER ROME
1660 West 2nd Street, Suite 1100
CLEVELAND, OH 44113

IN WITNESS WHEREOF, Panos D. Giannetis & Denise E. Giannetis the sellers, have executed this deed effective as of the date of notary.

Grantor

Panos D. Giannetis

Signature

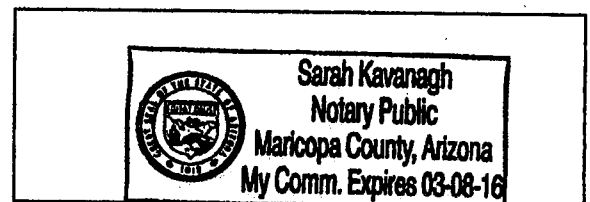
Denise E. Giannetis

Acknowledgment

State of Arizona, County of Maricopa

The Undersigned, a Notary Public in and for said County and State, in person and signing said document. Dated this 15th Day of December 2015.

Witness my hand and official seal



STATE OF ARIZONA
County of Yavapai

LESLIE M. HOFFMAN, County Recorder, in and for the County of Yavapai, State of Arizona, and custodian of the records of such office, do hereby certify that the foregoing is a full, true and correct copy of the record as the same appears in my office.



IN WITNESS WHEREOF, I have hereunto set my hand and affixed my official seal in the City of Prescott, County of Yavapai, State of Arizona, on this the 15th day of December, A.D. 2015

Deputy Recorder

ARIZONA, ARIZONA

2015 DEC 17 P 1:28

RECEIVED
CLERK OF STATE OFFICE

PLACER MINING BONANZA, LLC
C/O Ulmer & Berne LLP ATTN: PETER ROME
1660 West 2nd Street, Suite 1100
CLEVELAND, OH 44113

2015-0059131 QCD
12/15/2015 12:53:26 PM Page: 1 of 1
Leslie M. Hoffman
OFFICIAL RECORDS OF YAVAPAI COUNTY \$15.00
PLACER MINING BONANZA LLC



QUIT CLAIM DEED

The undersigned grantor(s) for valuable consideration, receipt of which is hereby acknowledged, in the amount of \$10.00, or other value, do we hereby remise, release and forever quit claim the following described property in the county of "Yavapai"

State of Arizona, the Mining Claim known as: BH-8

AMC # 433629 Township: 15 North Range: 09 West Section: 16

Quarter Section: LOT 4, SE ¼ SW ¼

NO TRANSFER FEE NECESSARY
EXEMPT UNDER ARS 11-1134 46

Grantee(s): PLACER MINING BONANZA, LLC
C/O Ulmer & Berne LLP ATTN: PETER ROME
1660 West 2nd Street, Suite 1100
CLEVELAND, OH 44113

IN WITNESS WHEREOF, Panos D. Gianniotis & Denise E. Gianniotis the sellers, have executed this deed effective as of the date of notary.

Grantor

Panos D. Gianniotis

Signature


Denise E. Gianniotis

Acknowledgment

State of Arizona, County of Maricopa

The Undersigned, a Notary Public in and for said County and State, in person and signing said document. Dated this 15th Day of December 2015.

Witness my hand and official seal



STATE OF ARIZONA
County of Yavapai

LESLIE M. HOFFMAN, County Recorder, in and for the County of Yavapai, State of Arizona, and custodian of the records of such office, do hereby certify that the foregoing is a full, true and correct copy of the record as the same appears in my office



IN WITNESS WHEREOF, I have hereunto set my hand and affixed my official seal in the City of Prescott, County of Yavapai, State of Arizona, on this the 15th day of December, A.D. 2015

Deputy Recorder

NOENIX, ARIZONA

2015 DEC 17 P 1:28

RECEIVED
PLM AZ STATE OFFICE

PLACER MINING BONANZA, LLC
C/O Ulmer & Berne LLP ATTN: PETER ROME
1660 West 2nd Street, Suite 1100
CLEVELAND, OH 44113

2015-0059132 QCD Page: 1 of 1
12/15/2015 12:53:26 PM
Leslie M. Hoffman
OFFICIAL RECORDS OF YAVAPAI COUNTY \$15.00
PLACER MINING BONANZA LLC



QUIT CLAIM DEED

The undersigned grantor(s) for valuable consideration, receipt of which is hereby acknowledged, in the amount of \$10.00, or other value, do we hereby remise, release and forever quit claim the following described property in the county of "Yavapai"

State of Arizona, the Mining Claim known as: BH-9

AMC # 433630 Township: 15 North Range: 09 West Section: 16

Quarter Section: LOT 5, SW 1/4 SE 1/4

NO TRANSFER FEE NECESSARY
EXEMPT UNDER ARS 11-1134 AG

Grantee(s): PLACER MINING BONANZA, LLC
C/O Ulmer & Berne LLP ATTN: PETER ROME
1660 West 2nd Street, Suite 1100
CLEVELAND, OH 44113

IN WITNESS WHEREOF, Panos D. Gianniotis & Denise E. Gianniotis the sellers, have executed this deed effective as of the date of notary.

Grantor

Signature

Panos D. Gianniotis

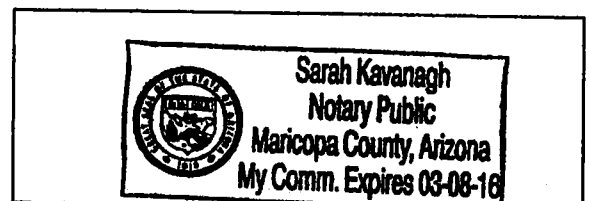
Denise E. Gianniotis

Acknowledgment

State of Arizona, County of Maricopa

The Undersigned, a Notary Public in and for said County and State, in person and signing said document. Dated this 15th Day of December 2015.

Witness my hand and official seal



STATE OF ARIZONA
County of Yavapai

LESLIE M. HOFFMAN, County Recorder, in and for the County of Yavapai, State of Arizona, and custodian of the records of such office, do hereby certify that the foregoing is a full, true and correct copy of the record as the same appears in my office.



IN WITNESS WHEREOF, I have hereunto set my hand and affixed my official seal in the City of Prescott, County of Yavapai, State of Arizona, on this the 15th day of December, A.D. 2015

Deputy Recorder

NOV 19, 2015

2015 DEC 17 P 1:28

RECEIVED
CLERK OF STATE OFFICE

PLACER MINING BONANZA, LLC
C/O Ulmer & Berne LLP ATTN: PETER ROME
1660 West 2nd Street, Suite 1100
CLEVELAND, OH 44113

2015-0059133 QCD Page: 1 of 1
12/15/2015 12:53:26 PM
Leslie M. Hoffman
OFFICIAL RECORDS OF YAVAPAI COUNTY \$15.00
PLACER MINING BONANZA LLC



QUIT CLAIM DEED

The undersigned grantor(s) for valuable consideration, receipt of which is hereby acknowledged, in the amount of \$10.00, or other value, do we hereby remise, release and forever quit claim the following described property in the county of "Yavapai"

State of Arizona, the Mining Claim known as: BH-10

AMC # 433631

Township: 15 North Range: 09 West

Section: 16

Quarter Section: SE ¼ SE ¼

NO TRANSFER FEE NECESSARY
EXEMPT UNDER ARS 11-1134 A6

Grantee(s): PLACER MINING BONANZA, LLC
C/O Ulmer & Berne LLP ATTN: PETER ROME
1660 West 2nd Street, Suite 1100
CLEVELAND, OH 44113

IN WITNESS WHEREOF, Panos D. Giannetis & Denise E. Giannetis the sellers, have executed this deed effective as of the date of notary.

Grantor

Signature

Panos D. Giannetis

Denise E. Giannetis

Acknowledgment

State of Arizona, County of Maricopa

The Undersigned, a Notary Public in and for said County and State, in person and signing said document. Dated this 15th Day of December 2015.

Witness my hand and official seal



NOENIX, ARIZONA

2015 DEC 17 P 1:28

RECEIVED
PLM AZ STATE OFFICE

STATE OF ARIZONA
County of Yavapai

LESLIE M. HOFFMAN, County Recorder, in and for the County of Yavapai, State of Arizona, and custodian of the records of such office, do hereby certify that the foregoing is a full, true and correct copy of the record as the same appears in my office.



IN WITNESS WHEREOF, I have hereunto set my hand and affixed my official seal in the City of Prescott, County of Yavapai, State of Arizona, on this the 15th day of December, A.D. 2015

Deputy Recorder

PLACER MINING BONANZA, LLC
C/O Ulmer & Berne LLP ATTN: PETER ROME
1660 West 2nd Street, Suite 1100
CLEVELAND, OH 44113

2015-04536

Page 1 of 1

Requested By: Bonanza Llc

SHELLY D BAKER, RECORDER

OFFICIAL RECORDS OF LA PAZ COUNTY, AZ

12-16-2015 12:14 PM Recording Fee \$15.00

QUIT CLAIM DEED

The undersigned grantor(s) for valuable consideration, receipt of which is hereby acknowledged, in the amount of \$10.00, or other value, do we hereby remise, release and forever quit claim the following described property in the county of "La Paz"

State of Arizona, the Mining Claim known as: BONANZA-8

AMC # 433632

Township: 3 North Range: 18 West

Section: 8

Quarter Section: SW ¼ NE ¼

Grantee(s): PLACER MINING BONANZA, LLC

C/O Ulmer & Berne LLP ATTN: PETER ROME

1660 West 2nd Street, Suite 1100

CLEVELAND, OH 44113


RECEIVED
CLM AZ STATE OFFICE
2015 DEC 17 P 1:27
DENIX, ARIZONA

IN WITNESS WHEREOF, Panos D. Giannetis & Denise E. Giannetis the sellers, have executed this deed effective as of the date of notary.

Grantor

Signature

Panos D. Giannetis



Denise E. Giannetis





Acknowledgment

State of Arizona, County of Maricopa

The Undersigned, a Notary Public in and for said County and State, in person and signing said document. Dated this 15th Day of December 2015.

Witness my hand and official seal



PLACER MINING BONANZA, LLC
C/O Ulmer & Berne LLP ATTN: PETER ROME
1660 West 2nd Street, Suite 1100
CLEVELAND, OH 44113

2015-04537
Page 1 of 1
Requested By: Bonanza Llc
SHELLY D BAKER, RECORDER
OFFICIAL RECORDS OF LA PAZ COUNTY, AZ
12-16-2015 12:14 PM Recording Fee \$15.00

QUIT CLAIM DEED

The undersigned grantor(s) for valuable consideration, receipt of which is hereby acknowledged, in the amount of \$10.00, or other value, do we hereby remise, release and forever quit claim the following described property in the county of "La Paz"

State of Arizona, the Mining Claim known as: BONANZA-9

AMC # 433633

Township: 3 North Range: 18 West

Section: 8

Quarter Section: SE ¼ NE ¼

Grantee(s): PLACER MINING BONANZA, LLC
C/O Ulmer & Berne LLP ATTN: PETER ROME
1660 West 2nd Street, Suite 1100
CLEVELAND, OH 44113

RECEIVED
BLM AZ STATE OFFICE
2015 DEC 17 P 1:27
PHOENIX, ARIZONA

IN WITNESS WHEREOF, Panos D. Giannetis & Denise E. Giannetis the sellers, have executed this deed effective as of the date of notary.


Grantor

Signature

Panos D. Giannetis



Denise E. Giannetis




Acknowledgment

State of Arizona, County of Maricopa

The Undersigned, a Notary Public in and for said County and State, in person and signing said document. Dated this 15th Day of December 2015.

Witness my hand and official seal





2015-04530

Page 1 of 1

Requested By: Bonanza Llc

SHELLY D BAKER, RECORDER

OFFICIAL RECORDS OF LA PAZ COUNTY, AZ

12-16-2015 12:14 PM Recording Fee \$15.00

PLACER MINING BONANZA, LLC
C/O Ulmer & Berne LLP ATTN: PETER ROME
1660 West 2nd Street, Suite 1100
CLEVELAND, OH 44113

QUIT CLAIM DEED

The undersigned grantor(s) for valuable consideration, receipt of which is hereby acknowledged, in the amount of \$10.00, or other value, do we hereby remise, release and forever quit claim the following described property in the county of "La Paz"

State of Arizona, the Mining Claim known as: BONANZA-1

AMC # 433634 Township: 3 North Range: 18 West Section: 8

Quarter Section: NW ¼ NW ¼

Grantee(s): PLACER MINING BONANZA, LLC
C/O Ulmer & Berne LLP ATTN: PETER ROME
1660 West 2nd Street, Suite 1100
CLEVELAND, OH 44113

RECEIVED
DLM AZ STATE OFFICE
2015 DEC 17 P 1:2
PHOENIX, ARIZONA

IN WITNESS WHEREOF, Panos D. Giannetis & Denise E. Giannetis the sellers, have executed this deed effective as of the date of notary.

Grantor

Panos D. Giannetis

Signature

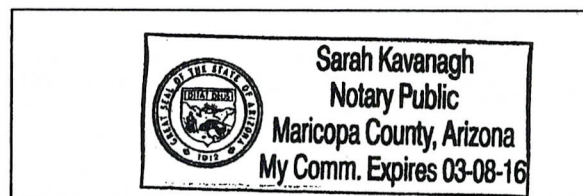
Denise E. Giannetis

Acknowledgment

State of Arizona, County of Maricopa

The Undersigned, a Notary Public in and for said County and State, in person and signing said document. Dated this 15th Day of December 2015.

Witness my hand and official seal



PLACER MINING BONANZA, LLC
C/O Ulmer & Berne LLP ATTN: PETER ROME
1660 West 2nd Street, Suite 1100
CLEVELAND, OH 44113

2015-04540

Page 1 of 1
Requested By: Bonanza Llc
SHELLY D BAKER, RECORDER
OFFICIAL RECORDS OF LA PAZ COUNTY, AZ
12-16-2015 12:14 PM Recording Fee \$15.00

QUIT CLAIM DEED

The undersigned grantor(s) for valuable consideration, receipt of which is hereby acknowledged, in the amount of \$10.00, or other value, do we hereby remise, release and forever quit claim the following described property in the county of "La Paz"

State of Arizona, the Mining Claim known as: BONANZA-2

AMC # 433635

Township: 3 North Range: 18 West

Section 8

Quarter Section: NE ¼ NW ¼

Grantee(s): PLACER MINING BONANZA, LLC

C/O Ulmer & Berne LLP ATTN: PETER ROME

1660 West 2nd Street, Suite 1100

CLEVELAND, OH 44113

RECEIVED
BLM AZ STATE OFFICE
2015 DEC 17 P 1:27
PHOENIX, ARIZONA

IN WITNESS WHEREOF, Panos D. Giannetis & Denise E. Giannetis the sellers, have executed this deed effective as of the date of notary.

Grantor

Panos D. Giannetis

Signature



Denise E. Giannetis





Acknowledgment

State of Arizona, County of Maricopa

The Undersigned, a Notary Public in and for said County and State, in person and signing said document. Dated this 15th Day of December 2015.

Witness my hand and official seal



PLACER MINING BONANZA, LLC
C/O Ulmer & Berne LLP ATTN: PETER ROME
1660 West 2nd Street, Suite 1100
CLEVELAND, OH 44113

2015-04531
Page 1 of 1
Requested By: Bonanza Llc
SHELLY D BAKER, RECORDER
OFFICIAL RECORDS OF LA PAZ COUNTY, AZ
12-16-2015 12:14 PM Recording Fee \$15.00

QUIT CLAIM DEED

The undersigned grantor(s) for valuable consideration, receipt of which is hereby acknowledged, in the amount of \$10.00, or other value, do we hereby remise, release and forever quit claim the following described property in the county of "La Paz"

State of Arizona, the Mining Claim known as: BONANZA-3

AMC # 433636

Township: 3 North Range: 18 West

Section: 8

Quarter Section: SW ¼ NW ¼

Grantee(s): PLACER MINING BONANZA, LLC
C/O Ulmer & Berne LLP ATTN: PETER ROME
1660 West 2nd Street, Suite 1100
CLEVELAND, OH 44113

RECEIVED
BLM AZ STATE OFFICE
25 DEC 17 P 1:27
DENIX, ARIZONA

IN WITNESS WHEREOF, Panos D. Gianneotis & Denise E. Gianneotis the sellers, have executed this deed effective as of the date of notary.

Grantor

Signature

Panos D. Gianneotis



Denise E. Gianneotis

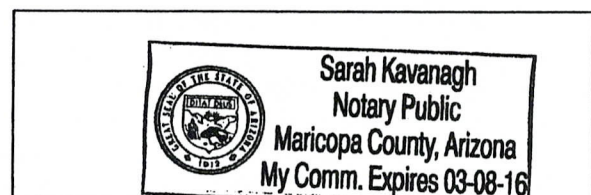



Acknowledgment

State of Arizona, County of Maricopa

The Undersigned, a Notary Public in and for said County and State, in person and signing said document. Dated this 15th Day of December 2015.

Witness my hand and official seal



PLACER MINING BONANZA, LLC
C/O Ulmer & Berne LLP ATTN: PETER ROME
1660 West 2nd Street, Suite 1100
CLEVELAND, OH 44113

2015-04532

Page 1 of 1

Requested By: Bonanza LLC

SHELLY D BAKER, RECORDER

OFFICIAL RECORDS OF LA PAZ COUNTY, AZ

12-16-2015 12:14 PM Recording Fee \$15.00

QUIT CLAIM DEED

The undersigned grantor(s) for valuable consideration, receipt of which is hereby acknowledged, in the amount of \$10.00, or other value, do we hereby remise, release and forever quit claim the following described property in the county of "La Paz"

State of Arizona, the Mining Claim known as: BONANZA-4

AMC # 433637

Township: 3 North Range: 18 West

Section: 8

Quarter Section: SE ¼ NW ¼

Grantee(s): PLACER MINING BONANZA, LLC

C/O Ulmer & Berne LLP ATTN: PETER ROME

1660 West 2nd Street, Suite 1100

CLEVELAND, OH 44113


RECEIVED
DLM AZ STATE OFFICE
2015 DEC 17 P 1:27
PHOENIX, ARIZONA

IN WITNESS WHEREOF, Panos D. Giannetis & Denise E. Giannetis the sellers, have executed this deed effective as of the date of notary.


Grantor

Signature

Panos D. Giannetis



Denise E. Giannetis





Acknowledgment

State of Arizona, County of Maricopa

The Undersigned, a Notary Public in and for said County and State, in person and signing said document. Dated this 15th Day of December 2015.

Witness my hand and official seal



PLACER MINING BONANZA, LLC
C/O Ulmer & Berne LLP ATTN: PETER ROME
1660 West 2nd Street, Suite 1100
CLEVELAND, OH 44113

2015-04533

Page 1 of 1

Requested By: Bonanza Llc

SHELLY D BAKER, RECORDER

OFFICIAL RECORDS OF LA PAZ COUNTY, AZ

12-16-2015 12:14 PM Recording Fee \$15.00

QUIT CLAIM DEED

The undersigned grantor(s) for valuable consideration, receipt of which is hereby acknowledged, in the amount of \$10.00, or other value, do we hereby remise, release and forever quit claim the following described property in the county of "La Paz"

State of Arizona, the Mining Claim known as: BONANZA-5

AMC # 433638

Township: 3 North Range: 18 West

Section: 8

Quarter Section: NW ¼ NE ¼

Grantee(s): PLACER MINING BONANZA, LLC

C/O Ulmer & Berne LLP ATTN: PETER ROME

1660 West 2nd Street, Suite 1100

CLEVELAND, OH 44113

RECEIVED
BLM AZ STATE OFFICE
2015 DEC 17 P 1:27
PHOENIX, ARIZONA

IN WITNESS WHEREOF, Panos D. Gianniotis & Denise E. Gianniotis the sellers, have executed this deed effective as of the date of notary.


Grantor

Signature

Panos D. Gianniotis



Denise E. Gianniotis

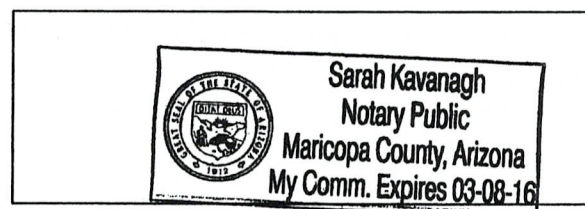



Acknowledgment

State of Arizona, County of Maricopa

The Undersigned, a Notary Public in and for said County and State, in person and signing said document. Dated this 15th Day of December 2015.

Witness my hand and official seal



PLACER MINING BONANZA, LLC
C/O Ulmer & Berne LLP ATTN: PETER ROME
1660 West 2nd Street, Suite 1100
CLEVELAND, OH 44113

2015-04534
Page 1 of 1
Requested By: Bonanza Llc
SHELLY D BAKER, RECORDER
OFFICIAL RECORDS OF LA PAZ COUNTY, AZ
12-16-2015 12:14 PM Recording Fee \$15.00

QUIT CLAIM DEED

The undersigned grantor(s) for valuable consideration, receipt of which is hereby acknowledged, in the amount of \$10.00, or other value, do we hereby remise, release and forever quit claim the following described property in the county of "La Paz"

State of Arizona, the Mining Claim known as: BONANZA-6

AMC # 433639

Township: 3 North Range: 18 West

Section: 8

Quarter Section: NE ¼ NE ¼

Grantee(s): PLACER MINING BONANZA, LLC
C/O Ulmer & Berne LLP ATTN: PETER ROME
1660 West 2nd Street, Suite 1100
CLEVELAND, OH 44113

RECEIVED
BLM AZ STATE OFFICE
2015 DEC 17 P 1:27
HOENIX, ARIZONA

IN WITNESS WHEREOF, Panos D. Giannetis & Denise E. Giannetis the sellers, have executed this deed effective as of the date of notary.


Grantor

Signature

Panos D. Giannetis



Denise E. Giannetis




Acknowledgment

State of Arizona, County of Maricopa

The Undersigned, a Notary Public in and for said County and State, in person and signing said document. Dated this 15th Day of December 2015.

Witness my hand and official seal



PLACER MINING BONANZA, LLC
C/O Ulmer & Berne LLP ATTN: PETER ROME
1660 West 2nd Street, Suite 1100
CLEVELAND, OH 44113

2015-04535
Page 1 of 1
Requested By: Bonanza Llc
SHELLY D BAKER, RECORDER
OFFICIAL RECORDS OF LA PAZ COUNTY, AZ
12-16-2015 12:14 PM Recording Fee \$15.00

QUIT CLAIM DEED

The undersigned grantor(s) for valuable consideration, receipt of which is hereby acknowledged, in the amount of \$10.00, or other value, do we hereby remise, release and forever quit claim the following described property in the county of "La Paz"

State of Arizona, the Mining Claim known as: BONANZA-7

AMC # 433640 Township: 3 North Range: 18 West Section: 8

Quarter Section: SW ¼ SE ¼

Grantee(s): PLACER MINING BONANZA, LLC
C/O Ulmer & Berne LLP ATTN: PETER ROME
1660 West 2nd Street, Suite 1100
CLEVELAND, OH 44113

RECEIVED
DLMAZ STATE OFFICE
2015 DEC 17 P 1:27
PHOENIX, ARIZONA

IN WITNESS WHEREOF, Panos D. Giannetis & Denise E. Giannetis the sellers, have executed this deed effective as of the date of notary.


Grantor

Signature

Panos D. Giannetis



Denise E. Giannetis

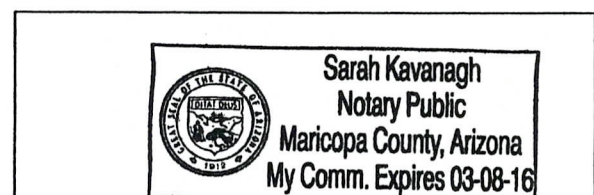



Acknowledgment

State of Arizona, County of Maricopa

The Undersigned, a Notary Public in and for said County and State, in person and signing said document. Dated this 15th Day of December 2015.

Witness my hand and official seal



PLACER MINING BONANZA, LLC
C/O Ulmer & Berne LLP ATTN: PETER ROME
1660 West 2nd Street, Suite 1100
CLEVELAND, OH 44113

2015-04538
Page 1 of 1
Requested By: Bonanza Llc
SHELLY D BAKER, RECORDER
OFFICIAL RECORDS OF LA PAZ COUNTY, AZ
12-16-2015 12:14 PM Recording Fee \$15.00

QUIT CLAIM DEED

The undersigned grantor(s) for valuable consideration, receipt of which is hereby acknowledged, in the amount of \$10.00, or other value, do we hereby remise, release and forever quit claim the following described property in the county of "La Paz"

State of Arizona, the Mining Claim known as: BONANZA-10

AMC # 433641

Township: 3 North Range: 18 West

Section: 8

Quarter Section: SE ¼ SE ¼

Grantee(s): PLACER MINING BONANZA, LLC

C/O Ulmer & Berne LLP ATTN: PETER ROME

1660 West 2nd Street, Suite 1100

CLEVELAND, OH 44113

RECEIVED
MARICOPA STATE OFFICE
DEC 17 P 1:27
PHOENIX, ARIZONA

IN WITNESS WHEREOF, Panos D. Giannetis & Denise E. Giannetis the sellers, have executed this deed effective as of the date of notary.


Grantor

Signature

Panos D. Giannetis



Denise E. Giannetis

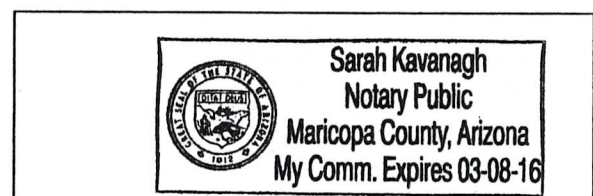



Acknowledgment

State of Arizona, County of Maricopa

The Undersigned, a Notary Public in and for said County and State, in person and signing said document. Dated this 15th Day of December 2015.

Witness my hand and official seal



PLACER MINING BONANZA, LLC
C/O Ulmer & Berne LLP ATTN: PETER ROME
1660 West 2nd Street, Suite 1100
CLEVELAND, OH 44113

2015-04539
Page 1 of 1
Requested By: Bonanza Llc
SHELLY D BAKER, RECORDER
OFFICIAL RECORDS OF LA PAZ COUNTY, AZ
12-16-2015 12:14 PM Recording Fee \$15.00

QUIT CLAIM DEED

The undersigned grantor(s) for valuable consideration, receipt of which is hereby acknowledged, in the amount of \$10.00, or other value, do we hereby remise, release and forever quit claim the following described property in the county of "La Paz"

State of Arizona, the Mining Claim known as: BONANZA-11

AMC # 433642

Township: 3 North Range: 18 West

Section: 8

Quarter Section: NW ¼ SE ¼

Grantee(s): PLACER MINING BONANZA, LLC
C/O Ulmer & Berne LLP ATTN: PETER ROME
1660 West 2nd Street, Suite 1100
CLEVELAND, OH 44113

RECEIVED
ELM AZ STATE OFFICE
2015 DEC 17 P 1:27
MARICOPA, ARIZONA

IN WITNESS WHEREOF, Panos D. Giannetis & Denise E. Giannetis the sellers, have executed this deed effective as of the date of notary.

Grantor

Signature

Panos D. Giannetis



Denise E. Giannetis





Acknowledgment

State of Arizona, County of Maricopa

The Undersigned, a Notary Public in and for said County and State, in person and signing said document. Dated this 15th Day of December 2015.

Witness my hand and official seal



PLACER MINING BONANZA, LLC
C/O Ulmer & Berne LLP ATTN: PETER ROME
1660 West 2nd Street, Suite 1100
CLEVELAND, OH 44113

2015-04545
Page 1 of 1
Requested By: Bonanza Llc
SHELLY D BAKER, RECORDER
OFFICIAL RECORDS OF LA PAZ COUNTY, AZ
12-16-2015 12:14 PM Recording Fee \$15.00

QUIT CLAIM DEED

The undersigned grantor(s) for valuable consideration, receipt of which is hereby acknowledged, in the amount of \$10.00, or other value, do we hereby remise, release and forever quit claim the following described property in the county of "La Paz"

State of Arizona, the Mining Claim known as: BONANZA-12

AMC # 433643

Township: 3 North Range: 18 West

Section 8

Quarter Section: NE ¼ SE ¼

Grantee(s): PLACER MINING BONANZA, LLC

C/O Ulmer & Berne LLP ATTN: PETER ROME

1660 West 2nd Street, Suite 1100

CLEVELAND, OH 44113

RECEIVED
BLM AZ STATE OFFICE
15 DEC 17 P 1:27
PHOENIX, ARIZONA

IN WITNESS WHEREOF, Panos D. Giannetis & Denise E. Giannetis the sellers, have executed this deed effective as of the date of notary.


Grantor

Signature

Panos D. Giannetis



Denise E. Giannetis


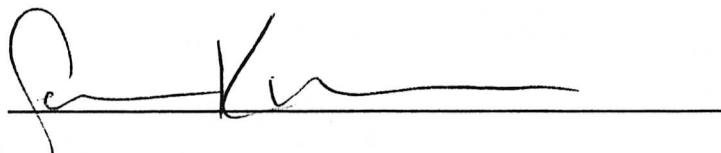


Acknowledgment

State of Arizona, County of Maricopa

The Undersigned, a Notary Public in and for said County and State, in person and signing said document. Dated this 15th Day of December 2015.

Witness my hand and official seal



PLACER MINING BONANZA, LLC
C/O Ulmer & Berne LLP ATTN: PETER ROME
1660 West 2nd Street, Suite 1100
CLEVELAND, OH 44113

2015-04541
Page 1 of 1
Requested By: Bonanza Llc
SHELLY D BAKER, RECORDER
OFFICIAL RECORDS OF LA PAZ COUNTY, AZ
12-16-2015 12:14 PM Recording Fee \$15.00

QUIT CLAIM DEED

The undersigned grantor(s) for valuable consideration, receipt of which is hereby acknowledged, in the amount of \$10.00, or other value, do we hereby remise, release and forever quit claim the following described property in the county of "La Paz"

State of Arizona, the Mining Claim known as: BONANZA-13

AMC # 433644

Township: 3 North Range: 18 West

Section: 8

Quarter Section: NW ¼ SW ¼

Grantee(s): PLACER MINING BONANZA, LLC

C/O Ulmer & Berne LLP ATTN: PETER ROME

1660 West 2nd Street, Suite 1100

CLEVELAND, OH 44113

RECEIVED
BLM AZ STATE OFFICE
DENIX, ARIZONA
DEC 17 P 1:27

IN WITNESS WHEREOF, Panos D. Gianneotis & Denise E. Gianneotis the sellers, have executed this deed effective as of the date of notary.


Grantor

Signature

Panos D. Gianneotis



Denise E. Gianneotis

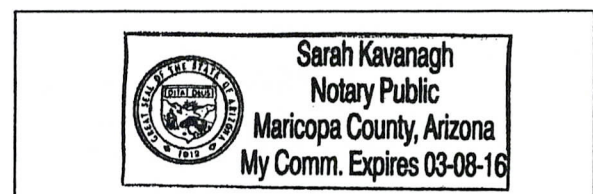



Acknowledgment

State of Arizona, County of Maricopa

The Undersigned, a Notary Public in and for said County and State, in person and signing said document. Dated this 15th Day of December 2015.

Witness my hand and official seal



PLACER MINING BONANZA, LLC
C/O Ulmer & Berne LLP ATTN: PETER ROME
1660 West 2nd Street, Suite 1100
CLEVELAND, OH 44113

2015-04542
Page 1 of 1
Requested By: Bonanza Llc
SHELLY D BAKER, RECORDER
OFFICIAL RECORDS OF LA PAZ COUNTY, AZ
12-16-2015 12:14 PM Recording Fee \$15.00

QUIT CLAIM DEED

The undersigned grantor(s) for valuable consideration, receipt of which is hereby acknowledged, in the amount of \$10.00, or other value, do we hereby remise, release and forever quit claim the following described property in the county of "La Paz"

State of Arizona, the Mining Claim known as: BONANZA-14

AMC # 433645 Township: 3 North Range: 18 West Section: 8
Quarter Section: NE 1/4 SW 1/4

40 Acres; CLOSED CLAIM (No 2016 Filing)

Grantee(s): PLACER MINING BONANZA, LLC
C/O Ulmer & Berne LLP ATTN: PETER ROME
1660 West 2nd Street, Suite 1100
CLEVELAND, OH 44113

RECEIVED
BLM AZ STATE OFFICE
2015 DEC 17 P 1:27
PHOENIX, ARIZONA

IN WITNESS WHEREOF, Panos D. Giannetis & Denise E. Giannetis the sellers, have executed this deed effective as of the date of notary.


Grantor

Signature

Panos D. Giannetis



Denise E. Giannetis



AL 398 [10; 396]
ENTERED MAY 17 2016
R# 3456248
PB


Acknowledgment

State of Arizona, County of Maricopa

The Undersigned, a Notary Public in and for said County and State, in person and signing said document. Dated this 15th Day of December 2015.

R# 3456248
AC 398 [10; 396]

Witness my hand and official seal



Sarah Kavanagh
Notary Public
Maricopa County, Arizona
My Comm. Expires 03-08-16

PLACER MINING BONANZA, LLC
C/O Ulmer & Berne LLP ATTN: PETER ROME
1660 West 2nd Street, Suite 1100
CLEVELAND, OH 44113

2015-04543

Page 1 of 1

Requested By: Bonanza Llc

SHELLY D BAKER, RECORDER

OFFICIAL RECORDS OF LA PAZ COUNTY, AZ

12-16-2015 12:14 PM Recording Fee \$15.00

QUIT CLAIM DEED

The undersigned grantor(s) for valuable consideration, receipt of which is hereby acknowledged, in the amount of \$10.00, or other value, do we hereby remise, release and forever quit claim the following described property in the county of "La Paz"

State of Arizona, the Mining Claim known as: BONANZA-15

AMC # 433646

Township: 3 North Range: 18 West

Section: 8

40 Acre claim, CLOSED - NO 2016 Filing

Quarter Section: SW ¼ SW ¼

Grantee(s): PLACER MINING BONANZA, LLC

C/O Ulmer & Berne LLP ATTN: PETER ROME

1660 West 2nd Street, Suite 1100

CLEVELAND, OH 44113


RECEIVED
CLM AZ STATE OFFICE
2015 DEC 17 P 1:27
PHOENIX, ARIZONA

IN WITNESS WHEREOF, Panos D. Giannetis & Denise E. Giannetis the sellers, have executed this deed effective as of the date of notary.


Grantor

Signature

Panos D. Giannetis



Denise E. Giannetis





Ac 398 [810:396]
ENTERED MAY 17 2016
R# 3456248
PB

Acknowledgment

State of Arizona, County of Maricopa

The Undersigned, a Notary Public in and for said County and State, in person and signing said document. Dated this 15th Day of December 2015.

Witness my hand and official seal



PLACER MINING BONANZA, LLC
C/O Ulmer & Berne LLP ATTN: PETER ROME
1660 West 2nd Street, Suite 1100
CLEVELAND, OH 44113

2015-04544
Page 1 of 1
Requested By: Bonanza Llc
SHELLY D BAKER, RECORDER
OFFICIAL RECORDS OF LA PAZ COUNTY, AZ
12-16-2015 12:14 PM Recording Fee \$15.00

QUIT CLAIM DEED

The undersigned grantor(s) for valuable consideration, receipt of which is hereby acknowledged, in the amount of \$10.00, or other value, do we hereby remise, release and forever quit claim the following described property in the county of "La Paz"

State of Arizona, the Mining Claim known as: BONANZA-16

AMC # 433647 Township: 3 North Range: 18 West Section: 8

40 Acres; CLOSED: No 2016 Filing.

Quarter Section: SE 1/4 SW 1/4

Grantee(s): PLACER MINING BONANZA, LLC
C/O Ulmer & Berne LLP ATTN: PETER ROME
1660 West 2nd Street, Suite 1100
CLEVELAND, OH 44113

RECEIVED
DLN AZ STATE OFFICE
2015 DEC 17 P 1:27
PHOENIX, ARIZONA

IN WITNESS WHEREOF, Panos D. Giannetis & Denise E. Giannetis the sellers, have executed this deed effective as of the date of notary.

Grantor


Signature

Panos D. Giannetis



Denise E. Giannetis

AC 398 [510:396]
ENTERED MAY 17 2016
R# 3456248
PB





Acknowledgment

State of Arizona, County of Maricopa

The Undersigned, a Notary Public in and for said County and State, in person and signing said document. Dated this 15th Day of December 2015.

Witness my hand and official seal





2015-04546

Page 1 of 1

Requested By: Bonanza Llc

SHELLY D BAKER, RECORDER

OFFICIAL RECORDS OF LA PAZ COUNTY, AZ

12-16-2015 12:14 PM Recording Fee \$15.00

PLACER MINING BONANZA, LLC
C/O Ulmer & Berne LLP ATTN: PETER ROME
1660 West 2nd Street, Suite 1100
CLEVELAND, OH 44113

QUIT CLAIM DEED

The undersigned grantor(s) for valuable consideration, receipt of which is hereby acknowledged, in the amount of \$10.00, or other value, do we hereby remise, release and forever quit claim the following described property in the county of "La Paz"

State of Arizona, the Mining Claim known as: ORO-1

AMC # 433648

Township: 3 North Range: 18 West

Section: 5

Quarter Section: LOT 4, NW ¼ NW ¼

Grantee(s): PLACER MINING BONANZA, LLC

C/O Ulmer & Berne LLP ATTN: PETER ROME

1660 West 2nd Street, Suite 1100

CLEVELAND, OH 44113

RECEIVED
DLH AZ STATE OFFICE
2015 DEC 17 P 1:26
PHOENIX, ARIZONA

IN WITNESS WHEREOF, Panos D. Giannetis & Denise E. Giannetis the sellers, have executed this deed effective as of the date of notary.

Grantor

Signature

Panos D. Giannetis


Denise E. Giannetis

Acknowledgment

State of Arizona, County of Maricopa

The Undersigned, a Notary Public in and for said County and State, in person and signing said document. Dated this 15th Day of December 2015.

Witness my hand and official seal



PLACER MINING BONANZA, LLC
C/O Ulmer & Berne LLP ATTN: PETER ROME
1660 West 2nd Street, Suite 1100
CLEVELAND, OH 44113

2015-04547

Page 1 of 1

Requested By: Bonanza Llc

SHELLY D BAKER, RECORDER

OFFICIAL RECORDS OF LA PAZ COUNTY, AZ

12-16-2015 12:14 PM Recording Fee \$15.00

QUIT CLAIM DEED

The undersigned grantor(s) for valuable consideration, receipt of which is hereby acknowledged, in the amount of \$10.00, or other value, do we hereby remise, release and forever quit claim the following described property in the county of "La Paz"

State of Arizona, the Mining Claim known as: ORO-2

AMC # 433649

Township: 3 North Range: 18 West

Section: 36

Quarter Section: LOT 3, NE ¼ NW ¼

Grantee(s): PLACER MINING BONANZA, LLC

C/O Ulmer & Berne LLP ATTN: PETER ROME

1660 West 2nd Street, Suite 1100

CLEVELAND, OH 44113

RECEIVED
BLM AZ STATE OFFICE
2015 DEC 17 P 1:26
DENIX, ARIZONA

IN WITNESS WHEREOF, Panos D. Gianneotis & Denise E. Gianneotis the sellers, have executed this deed effective as of the date of notary.

Grantor

Signature

Panos D. Gianneotis



Denise E. Gianneotis




Acknowledgment

State of Arizona, County of Maricopa

The Undersigned, a Notary Public in and for said County and State, in person and signing said document. Dated this 15th Day of December 2015.

Witness my hand and official seal



Sarah Kavanagh
Notary Public
Maricopa County, Arizona
My Comm. Expires 03-08-16

PLACER MINING BONANZA, LLC
C/O Ulmer & Berne LLP ATTN: PETER ROME
1660 West 2nd Street, Suite 1100
CLEVELAND, OH 44113

2015-04548
Page 1 of 1
Requested By: Bonanza Llc
SHELLY D BAKER, RECORDER
OFFICIAL RECORDS OF LA PAZ COUNTY, AZ
12-16-2015 12:14 PM Recording Fee \$15.00

QUIT CLAIM DEED

The undersigned grantor(s) for valuable consideration, receipt of which is hereby acknowledged, in the amount of \$10.00, or other value, do we hereby remise, release and forever quit claim the following described property in the county of "La Paz"

State of Arizona, the Mining Claim known as: ORO-3

AMC # 433650

Township: 3 North Range: 18 West

Section: 5

Quarter Section: LOT 2, NW ¼ NE ¼

Grantee(s): PLACER MINING BONANZA, LLC
C/O Ulmer & Berne LLP ATTN: PETER ROME
1660 West 2nd Street, Suite 1100
CLEVELAND, OH 44113


RECEIVED
DLMAZ STATE OFFICE
2015 DEC 17 P 1:26
DENIX, ARIZONA

IN WITNESS WHEREOF, Panos D. Giannetis & Denise E. Giannetis the sellers, have executed this deed effective as of the date of notary.

Grantor

Signature

Panos D. Giannetis



Denise E. Giannetis





Acknowledgment

State of Arizona, County of Maricopa

The Undersigned, a Notary Public in and for said County and State, in person and signing said document. Dated this 15th Day of December 2015.

Witness my hand and official seal



PLACER MINING BONANZA, LLC
C/O Ulmer & Berne LLP ATTN: PETER ROME
1660 West 2nd Street, Suite 1100
CLEVELAND, OH 44113

2015-04549
Page 1 of 1
Requested By: Bonanza Llc
SHELLY D BAKER, RECORDER
OFFICIAL RECORDS OF LA PAZ COUNTY, AZ
12-16-2015 12:14 PM Recording Fee \$15.00

QUIT CLAIM DEED

The undersigned grantor(s) for valuable consideration, receipt of which is hereby acknowledged, in the amount of \$10.00, or other value, do we hereby remise, release and forever quit claim the following described property in the county of "La Paz"

State of Arizona, the Mining Claim known as: ORO-4

AMC # 433651 Township: 3 North Range: 18 West

Section 5

Quarter Section: LOT 1, NE ¼ NE ¼

Grantee(s): PLACER MINING BONANZA, LLC
C/O Ulmer & Berne LLP ATTN: PETER ROME
1660 West 2nd Street, Suite 1100
CLEVELAND, OH 44113

RECEIVED
BLM AZ STATE OFFICE
2015 DEC 17 P 1:26
PHOENIX, ARIZONA

IN WITNESS WHEREOF, Panos D. Giannetis & Denise E. Giannetis the sellers, have executed this deed effective as of the date of notary.


Grantor

Signature

Panos D. Giannetis



Denise E. Giannetis





Acknowledgment

State of Arizona, County of Maricopa

The Undersigned, a Notary Public in and for said County and State, in person and signing said document. Dated this 15th Day of December 2015.

Witness my hand and official seal



PLACER MINING BONANZA, LLC
C/O Ulmer & Berne LLP ATTN: PETER ROME
1660 West 2nd Street, Suite 1100
CLEVELAND, OH 44113

2015-04350
Page 1 of 1
Requested By: Bonanza Llc
SHELLY D BAKER, RECORDER
OFFICIAL RECORDS OF LA PAZ COUNTY, AZ
12-16-2015 12:14 PM Recording Fee \$15.00

QUIT CLAIM DEED

The undersigned grantor(s) for valuable consideration, receipt of which is hereby acknowledged, in the amount of \$10.00, or other value, do we hereby remise, release and forever quit claim the following described property in the county of "La Paz"

State of Arizona, the Mining Claim known as: ORO-5

AMC # 433652

Township: 3 North Range: 18 West

Section: 5

Quarter Section: SW ¼ NW ¼

Grantee(s): PLACER MINING BONANZA, LLC
C/O Ulmer & Berne LLP ATTN: PETER ROME
1660 West 2nd Street, Suite 1100
CLEVELAND, OH 44113


RECEIVED
CLM AZ STATE OFFICE
2015 DEC 17 P 1:26
PHOENIX, ARIZONA

IN WITNESS WHEREOF, Panos D. Giannetis & Denise E. Giannetis the sellers, have executed this deed effective as of the date of notary.

Grantor

Signature

Panos D. Giannetis



Denise E. Giannetis




Acknowledgment

State of Arizona, County of Maricopa

The Undersigned, a Notary Public in and for said County and State, in person and signing said document. Dated this 15th Day of December 2015.

Witness my hand and official seal



PLACER MINING BONANZA, LLC
C/O Ulmer & Berne LLP ATTN: PETER ROME
1660 West 2nd Street, Suite 1100
CLEVELAND, OH 44113

2015-11551
Page 1 of 1
Requested By: Bonanza Llc
SHELLY D BAKER, RECORDER
OFFICIAL RECORDS OF LA PAZ COUNTY, AZ
12-16-2015 12:14 PM Recording Fee \$15.00

QUIT CLAIM DEED

The undersigned grantor(s) for valuable consideration, receipt of which is hereby acknowledged, in the amount of \$10.00, or other value, do we hereby remise, release and forever quit claim the following described property in the county of "La Paz"

State of Arizona, the Mining Claim known as: ORO-6

AMC # 433653 Township: 3 North Range: 18 West Section: 5

Quarter Section: SE ¼ NW ¼

Grantee(s): PLACER MINING BONANZA, LLC
C/O Ulmer & Berne LLP ATTN: PETER ROME
1660 West 2nd Street, Suite 1100
CLEVELAND, OH 44113

RECEIVED
CLM AZ STATE OFFICE
2015 DEC 17 P 1:26
PHOENIX, ARIZONA

IN WITNESS WHEREOF, Panos D. Giannetis & Denise E. Giannetis the sellers, have executed this deed effective as of the date of notary.


Grantor

Signature

Panos D. Giannetis



Denise E. Giannetis




Acknowledgment

State of Arizona, County of Maricopa

The Undersigned, a Notary Public in and for said County and State, in person and signing said document. Dated this 15th Day of December 2015.

Witness my hand and official seal



 Sarah Kavanagh
Notary Public
Maricopa County, Arizona
My Comm. Expires 03-08-16

PLACER MINING BONANZA, LLC
C/O Ulmer & Berne LLP ATTN: PETER ROME
1660 West 2nd Street, Suite 1100
CLEVELAND, OH 44113

2015-04352

Page 1 of 1

Requested By: Bonanza Llc

SHELLY D BAKER, RECORDER

OFFICIAL RECORDS OF LA PAZ COUNTY, AZ

12-16-2015 12:14 PM Recording Fee \$15.00

QUIT CLAIM DEED

The undersigned grantor(s) for valuable consideration, receipt of which is hereby acknowledged, in the amount of \$10.00, or other value, do we hereby remise, release and forever quit claim the following described property in the county of "La Paz"

State of Arizona, the Mining Claim known as: ORO-7

AMC # 433654

Township: 3 North Range: 18 West

Section: 5

Quarter Section: SW ¼ NE ¼

Grantee(s): PLACER MINING BONANZA, LLC

C/O Ulmer & Berne LLP ATTN: PETER ROME

1660 West 2nd Street, Suite 1100

CLEVELAND, OH 44113

RECEIVED
DLM AZ STATE OFFICE
2015 DEC 17 P 1:26
PHOENIX, ARIZONA

IN WITNESS WHEREOF, Panos D. Giannetis & Denise E. Giannetis the sellers, have executed this deed effective as of the date of notary.

Grantor

Signature

Panos D. Giannetis



Denise E. Giannetis

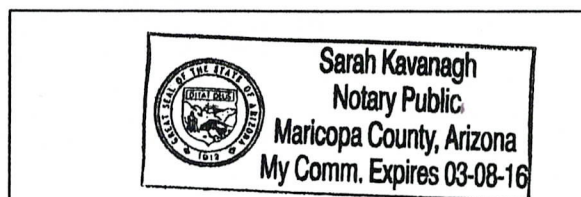



Acknowledgment

State of Arizona, County of Maricopa

The Undersigned, a Notary Public in and for said County and State, in person and signing said document. Dated this 15th Day of December 2015.

Witness my hand and official seal



PLACER MINING BONANZA, LLC
C/O Ulmer & Berne LLP ATTN: PETER ROME
1660 West 2nd Street, Suite 1100
CLEVELAND, OH 44113

2015-04553

Page 1 of 1

Requested By: Bonanza Llc

SHELLY D BAKER, RECORDER

OFFICIAL RECORDS OF LA PAZ COUNTY, AZ

12-16-2015 12:14 PM Recording Fee \$15.00

QUIT CLAIM DEED

The undersigned grantor(s) for valuable consideration, receipt of which is hereby acknowledged, in the amount of \$10.00, or other value, do we hereby remise, release and forever quit claim the following described property in the county of "La Paz"

State of Arizona, the Mining Claim known as: ORO-8

AMC # 433655 Township: 3 North Range: 18 West Section: 5

Quarter Section: SE ¼ NE ¼

Grantee(s): PLACER MINING BONANZA, LLC
C/O Ulmer & Berne LLP ATTN: PETER ROME
1660 West 2nd Street, Suite 1100
CLEVELAND, OH 44113



IN WITNESS WHEREOF, Panos D. Giannetis & Denise E. Giannetis the sellers, have executed this deed effective as of the date of notary.

Grantor

Panos D. Giannetis

Denise E. Giannetis

Signature

Acknowledgment

State of Arizona, County of Maricopa

The Undersigned, a Notary Public in and for said County and State, in person and signing said document. Dated this 15th Day of December 2015.

Witness my hand and official seal





Sarah Kavanagh
Notary Public
Maricopa County, Arizona
My Comm. Expires 03-08-16

PLACER MINING BONANZA, LLC
C/O Ulmer & Berne LLP ATTN: PETER ROME
1660 West 2nd Street, Suite 1100
CLEVELAND, OH 44113

2015-04554

Page 1 of 1

Requested By: Bonanza Llc

SHELLY D BAKER, RECORDER

OFFICIAL RECORDS OF LA PAZ COUNTY, AZ

12-16-2015 12:14 PM Recording Fee \$15.00

QUIT CLAIM DEED

The undersigned grantor(s) for valuable consideration, receipt of which is hereby acknowledged, in the amount of \$10.00, or other value, do we hereby remise, release and forever quit claim the following described property in the county of "La Paz"

State of Arizona, the Mining Claim known as: ORO-9

AMC # 433656

Township: 3 North Range: 18 West

Section: 24

Quarter Section: NW ¼ SW ¼

Grantee(s): PLACER MINING BONANZA, LLC

C/O Ulmer & Berne LLP ATTN: PETER ROME

1660 West 2nd Street, Suite 1100

CLEVELAND, OH 44113

RECEIVED
BLM AZ STATE OFFICE
2015 DEC 17 P 1:26
PHOENIX, ARIZONA

IN WITNESS WHEREOF, Panos D. Giannetis & Denise E. Giannetis the sellers, have executed this deed effective as of the date of notary.

Grantor

Signature

Panos D. Giannetis



Denise E. Giannetis




Acknowledgment

State of Arizona, County of Maricopa

The Undersigned, a Notary Public in and for said County and State, in person and signing said document. Dated this 15th Day of December 2015.

Witness my hand and official seal



Sarah Kavanagh
Notary Public
Maricopa County, Arizona
My Comm. Expires 03-08-16

PLACER MINING BONANZA, LLC
C/O Ulmer & Berne LLP ATTN: PETER ROME
1660 West 2nd Street, Suite 1100
CLEVELAND, OH 44113

2015-04555
Page 1 of 1
Requested By: Bonanza Llc
SHELLY D BAKER, RECORDER
OFFICIAL RECORDS OF LA PAZ COUNTY, AZ
12-16-2015 12:14 PM Recording Fee \$15.00

QUIT CLAIM DEED

The undersigned grantor(s) for valuable consideration, receipt of which is hereby acknowledged, in the amount of \$10.00, or other value, do we hereby remise, release and forever quit claim the following described property in the county of "La Paz"

State of Arizona, the Mining Claim known as: ORO-10

AMC # 433657

Township: 3 North Range: 18 West

Section: 5

Quarter Section: NE ¼ SW ¼

Grantee(s): PLACER MINING BONANZA, LLC
C/O Ulmer & Berne LLP ATTN: PETER ROME
1660 West 2nd Street, Suite 1100
CLEVELAND, OH 44113

RECEIVED
CLM AZ STATE OFFICE
2015 DEC 17 P 1:26
PHOENIX, ARIZONA

IN WITNESS WHEREOF, Panos D. Giannetis & Denise E. Giannetis the sellers, have executed this deed effective as of the date of notary.

Grantor

Signature

Panos D. Giannetis



Denise E. Giannetis

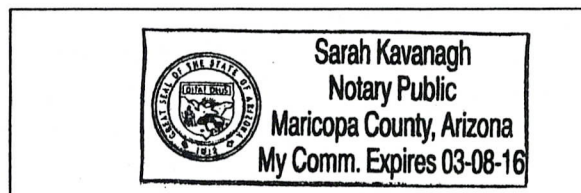



Acknowledgment

State of Arizona, County of Maricopa

The Undersigned, a Notary Public in and for said County and State, in person and signing said document. Dated this 15th Day of December 2015.

Witness my hand and official seal



PLACER MINING BONANZA, LLC
C/O Ulmer & Berne LLP ATTN: PETER ROME
1660 West 2nd Street, Suite 1100
CLEVELAND, OH 44113

2015-04556

Page 1 of 1

Requested By: Bonanza LLC

SHELLY D BAKER, RECORDER

OFFICIAL RECORDS OF LA PAZ COUNTY, AZ

12-16-2015 12:14 PM Recording Fee \$15.00

QUIT CLAIM DEED

The undersigned grantor(s) for valuable consideration, receipt of which is hereby acknowledged, in the amount of \$10.00, or other value, do we hereby remise, release and forever quit claim the following described property in the county of "La Paz"

State of Arizona, the Mining Claim known as: ORO-11

AMC # 433658

Township: 3 North Range: 18 West

Section: 5

Quarter Section: SW ¼ SW ¼

Grantee(s): PLACER MINING BONANZA, LLC

C/O Ulmer & Berne LLP ATTN: PETER ROME

1660 West 2nd Street, Suite 1100

CLEVELAND, OH 44113

RECEIVED
BLM AZ STATE OFFICE
2015 DEC 17 P 1:26
PHOENIX, ARIZONA

IN WITNESS WHEREOF, Panos D. Giannetis & Denise E. Giannetis the sellers, have executed this deed effective as of the date of notary.

Grantor

Signature

Panos D. Giannetis



Denise E. Giannetis





Acknowledgment

State of Arizona, County of Maricopa

The Undersigned, a Notary Public in and for said County and State, in person and signing said document. Dated this 15th Day of December 2015.

Witness my hand and official seal



PLACER MINING BONANZA, LLC
C/O Ulmer & Berne LLP ATTN: PETER ROME
1660 West 2nd Street, Suite 1100
CLEVELAND, OH 44113

2015-04557

Page 1 of 1

Requested By: Bonanza Llc

SHELLY D BAKER, RECORDER

OFFICIAL RECORDS OF LA PAZ COUNTY, AZ

12-16-2015 12:14 PM Recording Fee \$15.00

QUIT CLAIM DEED

The undersigned grantor(s) for valuable consideration, receipt of which is hereby acknowledged, in the amount of \$10.00, or other value, do we hereby remise, release and forever quit claim the following described property in the county of "La Paz"

State of Arizona, the Mining Claim known as: ORO-12

AMC # 433659

Township: 3 North Range: 18 West

Section: 5

Quarter Section: SE ¼ SW ¼

Grantee(s): PLACER MINING BONANZA, LLC

C/O Ulmer & Berne LLP ATTN: PETER ROME

1660 West 2nd Street, Suite 1100

CLEVELAND, OH 44113

RECEIVED
BLM AZ STATE OFFICE
2015 DEC 17 P 1:26
PHOENIX, ARIZONA

IN WITNESS WHEREOF, Panos D. Giannetis & Denise E. Giannetis the sellers, have executed this deed effective as of the date of notary.

Grantor

Signature

Panos D. Giannetis



Denise E. Giannetis





Acknowledgment

State of Arizona, County of Maricopa

The Undersigned, a Notary Public in and for said County and State, in person and signing said document. Dated this 15th Day of December 2015.

Witness my hand and official seal



PLACER MINING BONANZA, LLC
C/O Ulmer & Berne LLP ATTN: PETER ROME
1660 West 2nd Street, Suite 1100
CLEVELAND, OH 44113

2015-04558
Page 1 of 1
Requested By: Bonanza LLC
SHELLY D BAKER, RECORDER
OFFICIAL RECORDS OF LA PAZ COUNTY, AZ
12-16-2015 12:14 PM Recording Fee \$15.00

QUIT CLAIM DEED

The undersigned grantor(s) for valuable consideration, receipt of which is hereby acknowledged, in the amount of \$10.00, or other value, do we hereby remise, release and forever quit claim the following described property in the county of "La Paz"

State of Arizona, the Mining Claim known as: ORO-13

AMC # 433660 Township: 3 North Range: 18 West Section: 5

Quarter Section: NW ¼ SE ¼

Grantee(s): PLACER MINING BONANZA, LLC
C/O Ulmer & Berne LLP ATTN: PETER ROME
1660 West 2nd Street, Suite 1100
CLEVELAND, OH 44113



RECEIVED
BLM AZ STATE OFFICE
2015 DEC 17 P 1:26
PHOENIX, ARIZONA

IN WITNESS WHEREOF, Panos D. Giannetis & Denise E. Giannetis the sellers, have executed this deed effective as of the date of notary.

Grantor

Panos D. Giannetis

Signature


Denise E. Giannetis


Acknowledgment

State of Arizona, County of Maricopa

The Undersigned, a Notary Public in and for said County and State, in person and signing said document. Dated this 15th Day of December 2015.

Witness my hand and official seal





PLACER MINING BONANZA, LLC
C/O Ulmer & Berne LLP ATTN: PETER ROME
1660 West 2nd Street, Suite 1100
CLEVELAND, OH 44113

2015-04559
Page 1 of 1
Requested By: Bonanza Llc
SHELLY D BAKER, RECORDER
OFFICIAL RECORDS OF LA PAZ COUNTY, AZ
12-16-2015 12:14 PM Recording Fee \$15.00

QUIT CLAIM DEED

The undersigned grantor(s) for valuable consideration, receipt of which is hereby acknowledged, in the amount of \$10.00, or other value, do we hereby remise, release and forever quit claim the following described property in the county of "La Paz"

State of Arizona, the Mining Claim known as: ORO-14

AMC # 433661

Township: 3 North Range: 18 West

Section: 5

Quarter Section: NE ¼ SE ¼

Grantee(s): PLACER MINING BONANZA, LLC
C/O Ulmer & Berne LLP ATTN: PETER ROME
1660 West 2nd Street, Suite 1100
CLEVELAND, OH 44113

RECEIVED
DLM AZ STATE OFFICE
2015 DEC 17 P 1:26
PHOENIX, ARIZONA

IN WITNESS WHEREOF, Panos D. Giannetis & Denise E. Giannetis the sellers, have executed this deed effective as of the date of notary.

Grantor

Signature

Panos D. Giannetis



Denise E. Giannetis





Acknowledgment

State of Arizona, County of Maricopa

The Undersigned, a Notary Public in and for said County and State, in person and signing said document. Dated this 15th Day of December 2015.

Witness my hand and official seal



PLACER MINING BONANZA, LLC
C/O Ulmer & Berne LLP ATTN: PETER ROME
1660 West 2nd Street, Suite 1100
CLEVELAND, OH 44113

2015-04560
Page 1 of 1
Requested By: Bonanza Llc
SHELLY D BAKER, RECORDER
OFFICIAL RECORDS OF LA PAZ COUNTY, AZ
12-16-2015 12:14 PM Recording Fee \$15.00

QUIT CLAIM DEED

The undersigned grantor(s) for valuable consideration, receipt of which is hereby acknowledged, in the amount of \$10.00, or other value, do we hereby remise, release and forever quit claim the following described property in the county of "La Paz"

State of Arizona, the Mining Claim known as: ORO-15

AMC # 433662

Township: 3 North Range: 18 West

Section: 5

Quarter Section: SW ¼ SE ¼

Grantee(s): PLACER MINING BONANZA, LLC

C/O Ulmer & Berne LLP ATTN: PETER ROME

1660 West 2nd Street, Suite 1100

CLEVELAND, OH 44113

RECEIVED
BLM AZ STATE OFFICE
2015 DEC 17 P 1:26
PHOENIX, ARIZONA

IN WITNESS WHEREOF, Panos D. Giannetis & Denise E. Giannetis the sellers, have executed this deed effective as of the date of notary.

Grantor

Signature

Panos D. Giannetis



Denise E. Giannetis




Acknowledgment

State of Arizona, County of Maricopa

The Undersigned, a Notary Public in and for said County and State, in person and signing said document. Dated this 15th Day of December 2015.

Witness my hand and official seal



PLACER MINING BONANZA, LLC
C/O Ulmer & Berne LLP ATTN: PETER ROME
1660 West 2nd Street, Suite 1100
CLEVELAND, OH 44113

2015-01561

Page 1 of 1

Requested By: Bonanza LLC

SHELLY D BAKER, RECORDER

OFFICIAL RECORDS OF LA PAZ COUNTY, AZ

12-16-2015 12:14 PM Recording Fee \$15.00

QUIT CLAIM DEED

The undersigned grantor(s) for valuable consideration, receipt of which is hereby acknowledged, in the amount of \$10.00, or other value, do we hereby remise, release and forever quit claim the following described property in the county of "La Paz"

State of Arizona, the Mining Claim known as: ORO-16

AMC # 433663

Township: 3 North Range: 18 West

Section: 35

Quarter Section: SE ¼ SE ¼

Grantee(s): PLACER MINING BONANZA, LLC

C/O Ulmer & Berne LLP ATTN: PETER ROME

1660 West 2nd Street, Suite 1100

CLEVELAND, OH 44113

RECEIVED
DLM AZ STATE OFFICE
NOV 17 P 1:26
PHOENIX, ARIZONA

IN WITNESS WHEREOF, Panos D. Giannetis & Denise E. Giannetis the sellers, have executed this deed effective as of the date of notary.


Grantor

Signature

Panos D. Giannetis



Denise E. Giannetis




Acknowledgment

State of Arizona, County of Maricopa

The Undersigned, a Notary Public in and for said County and State, in person and signing said document. Dated this 15th Day of December 2015.

Witness my hand and official seal



Sarah Kavanagh
Notary Public
Maricopa County, Arizona
My Comm. Expires 03-08-16

United States Department of the Interior
Bureau of Land Management
 LANDS/RECREATION & PLANNING
 ONE N CENTRAL AVE
 PHOENIX, AZ 85004 -2203
 Phone: 602-417-9200

Receipt

No: 3456248

| | |
|---|--|
| Transaction #: 3555875 | |
| Date of Transaction: 12/17/2015 | |
| CUSTOMER: | |
| ENTERED INTO COMPUTER PANOS GIANNEOTIS 16772 W BELL RD STE 110-417 SURPRISE, AZ 85374-9702 US | |

| LINE # | QTY | DESCRIPTION | REMARKS | UNIT PRICE | TOTAL |
|---------------|------|---|---------|------------|-----------------|
| 1 | 1.00 | LOCATABLE MINERALS / MINING CLAIMS- NOT NEW-UNADJUD, ONE AUTH NO. ONLY / MINING CLAIM MONEY RECEIVED CASES: AMC416019/\$510.00 | TRF/51 | - n/a - | 510.00 |
| TOTAL: | | | | | \$510.00 |

| PAYMENT INFORMATION | | | |
|---|---------------|---|----------------------|
| NOTE: Items will appear on credit card statement as "Bureau of Land Mgmt CO". | | | |
| 1 | AMOUNT: | 510.00 | POSTMARKED: N/A |
| | TYPE: | CREDIT CARD | RECEIVED: 12/17/2015 |
| | NAME: | GIANNEOTIS, PANOS 16772 W BELL RD STE 110-417 SURPRISE AZ 85374-9702 US | |
| | CARD NO: | XXXXXXXXXXXX9714 | AUTH CODE: 185896 |
| | NAME ON CARD: | PANOS D GIANNEOTIS | |
| | EXPIRES: | 10/2018 | |
| | SIGNATURE: | | |

| REMARKS |
|---------|
| |

This receipt was generated by the automated BLM Collections and Billing System and is a paper representation of a portion of the official electronic record contained therein.

NOTICE!!

These documents have been scanned!

Do not place un-scanned documents beneath this notice!

Do not remove this notice from this file!

GPO Jacket No. 560-102
Print Order 61540
Rise Business Services, LLC
Job=AZ15 5/14/2019



Box Number= AZ15049



Claim Begin-End: AMC414568-AMC414570

4 Miscellaneous



AZ15049-11

AMC414434-AMC414683

ulmer | berne | llp

ATTORNEYS

RECEIVED
BLM AZ STATE OFFICE

2016 SEP -1 P 4:11

PHOENIX, ARIZONA
August 30, 2016

BRETT C. ALTIER
associate attorney
direct 216.583.7426
direct fax 216.583.7427
baltier@ulmer.com

376837
379547
396777
398267
414568
416016
416638
433622
438511
438908
439008

VIA FEDEX

Bureau of Land Management
Arizona State Office
One North Central Avenue, Suite 800
Phoenix, AZ 85004-4427

RE: Change of Address for Placer Mining Bonanza, LLC and subsidiaries.

Dear Ms

Our firm represents Placer Mining Bonanza, LLC (the "Company"). The Company is also the sole member or shareholder, respectively, of the following entities:

- Bagdad Hillside, LLC;
- Black Dragon, LLC;
- Ghost Rider Mining, LLC;
- Gold Nugget Mine, LLC;
- Jackpot Minerals, LLC;
- Jackpot Placer, LLC;
- Placer Mining Corp.;
- Plomosa Sand & Gravel, LLC (collectively, the "Subsidiaries").

We are writing to confirm that the address for all of the Companies and Subsidiaries is now as follows:

c/o Ulmer & Berne LLP
1660 West 2nd Street, Suite 1100
Cleveland, Ohio 44113-1448
Attn: Peter Rome



SKYLIGHT OFFICE TOWER
1660 WEST 2ND STREET, SUITE 1100
CLEVELAND, OHIO 44113-1448

firm
216.583.7000

fax
216.583.7001

internet
www.ulmer.com

CLEVELAND

COLUMBUS

CINCINNATI

CHICAGO

Bureau of Land Management
Notice of Change of Address
August 30, 2016
Page 2

RECEIVED
BLM AZ STATE OFFICE
2016 SEP -1 P 4:11
PHOENIX, ARIZONA

Please update the records of the Bureau of Land Management, Arizona State Office, and direct all future communications to the Company and Subsidiaries to this address.

If you have any questions or need additional information, please do not hesitate to contact me. Thank you for your assistance on this matter.

Best regards,



Brett C. Altier

List of Proprietors

JACKPOT MINERALS LLC[2327083], 16772 W BELL RD # 110-417, , SURPRISE, AZ, 853749702, C, MATCHED
JACKPOT MINERALS LLC[2401861], 1660 W 2ND ST STE 1100, , CLEVELAND, OH, 441131406, C, MATCHED

CONSOLIDATED

Select

Cancel

United States Department of the Interior
Bureau of Land Management
 LANDS/RECREATION & PLANNING
 ONE N CENTRAL AVE
 PHOENIX, AZ 85004 -2203
 Phone: 602-417-9200

Receipt

No:

2539225

Transaction #: 2617790

Date of Transaction: 03/27/2012

ENTERED INTO COMPUTER

CUSTOMER:

MAR 30 2012 JB

PANOS GIANNEOTIS
 16772 W BELL RD STE 110
 SURPRISE, AZ 85374-9702 US

| LINE # | QTY | DESCRIPTION | REMARKS | UNIT PRICE | TOTAL |
|---------------|------|---|---------|------------|-----------------|
| 1 | 3.00 | LOCATABLE MINERALS / MINING CLAIMS- NEW, UNADJUD, ONE OR MORE AUTH NOS / NEW MINING CLAIM LOCATION FEE \$34 CASES: AMC414568/\$34.00, AMC414569/\$34.00, AMC414570/\$34.00 | | - n/a - | 102.00 |
| 2 | 3.00 | LOCATABLE MINERALS / MINING CLAIMS- NEW, UNADJUD, ONE OR MORE AUTH NOS / NEW MINING CLAIM MAINT FEE \$140 CASES: AMC414568/\$140.00, AMC414569/\$140.00, AMC414570/\$140.00 | | - n/a - | 420.00 |
| 3 | 3.00 | LOCATABLE MINERALS / MINING CLAIMS- NEW, UNADJUD, ONE OR MORE AUTH NOS / NEW MINING CLAIM PROCESSING FEE \$15 CASES: AMC414568/\$15.00, AMC414569/\$15.00, AMC414570/\$15.00 | | - n/a - | 45.00 |
| TOTAL: | | | | | \$567.00 |

PAYMENT INFORMATION

| | | | | |
|---|-----------|---|-------------|------------|
| 1 | AMOUNT: | 567.00 | POSTMARKED: | 03/26/2012 |
| | TYPE: | CHECK | RECEIVED: | 03/27/2012 |
| | CHECK NO: | 1143 | | |
| | NAME: | PLACER MINING CORPORATION 16772 W BELL RD STE 110 SURPRISE AZ 85374-9702 US | | |

REMARKS

This receipt was generated by the automated BLM Collections and Billing System and is a paper representation of a portion of the official electronic record contained therein.

NOTICE!!

These documents have been scanned!

Do not place un-scanned documents beneath this notice!

Do not remove this notice from this file!

GPO Jacket No. 560-102
Print Order 61540
Rise Business Services, LLC
Job=AZ15 5/14/2019



Box Number= AZ15049



Claim Begin-End: AMC414568-AMC414570

5 Annual Filings



AZ15049-11

AMC414434-AMC414683

DEPARTMENT OF THE INTERIOR
BUREAU OF LAND MANAGEMENT
MINING CLAIMS

Run Date/Time: 9/11/2018

MC Maintenance Fees Paid Through the BLM Pay Portal
(by Date Paid)

Page 532 Of 723

CBS Receipt: 4250856

Printed For Lead File # **AMC414568**

Agency Tracking ID: 1535649319

Assessment Year: 2019

Paid On: 8/30/2018

Number of BLM Serial Nr: 90

Total Amount Paid: \$13,950.00

| Claim Name | BLM Serial No | Lead File No | Amount Paid |
|---------------|---------------|--------------|-------------|
| PLOMOSA 3 EXT | AMC414570 | AMC414568 | \$155.00 |
| BLACK DRAGON | AMC416016 | AMC416016 | \$155.00 |
| DRAGON 888 | AMC416017 | AMC416016 | \$155.00 |
| GOLD DRAGON | AMC416018 | AMC416016 | \$155.00 |
| GREEN DRAGON | AMC416019 | AMC416016 | \$155.00 |
| LUCKY DRAGON | AMC416020 | AMC416016 | \$155.00 |
| SILVER DRAGON | AMC416021 | AMC416016 | \$155.00 |
| STONE CABIN | AMC416022 | AMC416016 | \$155.00 |
| DOUBLE DRAGON | AMC416638 | AMC416638 | \$155.00 |
| BH-1 | AMC433622 | AMC433622 | \$155.00 |
| BH-2 | AMC433623 | AMC433622 | \$155.00 |
| BH-3 | AMC433624 | AMC433622 | \$155.00 |
| BH-4 | AMC433625 | AMC433622 | \$155.00 |
| BH-5 | AMC433626 | AMC433622 | \$155.00 |
| BH-6 | AMC433627 | AMC433622 | \$155.00 |
| BH-7 | AMC433628 | AMC433622 | \$155.00 |
| BH-8 | AMC433629 | AMC433622 | \$155.00 |
| BH-9 | AMC433630 | AMC433622 | \$155.00 |
| BH-10 | AMC433631 | AMC433622 | \$155.00 |
| BONANZA-8 | AMC433632 | AMC433622 | \$155.00 |
| BONANZA-9 | AMC433633 | AMC433622 | \$155.00 |
| BONANZA-1 | AMC433634 | AMC433622 | \$155.00 |
| BONANZA-2 | AMC433635 | AMC433622 | \$155.00 |
| BONANZA-3 | AMC433636 | AMC433622 | \$155.00 |

NO WARRANTY IS MADE BY BLM FOR USE OF THE DATA FOR PURPOSES NOT INTENDED BY BLM

**DEPARTMENT OF THE INTERIOR
BUREAU OF LAND MANAGEMENT
MINING CLAIMS**

Run Date/Time: 9/11/2018

**MC Maintenance Fees Paid Through the BLM Pay Portal
(by Date Paid)**

Page 533 Of 723

| | | | |
|----------------|-----------|-----------|----------|
| BONANZA-4 | AMC433637 | AMC433622 | \$155.00 |
| BONANZA-5 | AMC433638 | AMC433622 | \$155.00 |
| BONANZA-6 | AMC433639 | AMC433622 | \$155.00 |
| BONANZA-7 | AMC433640 | AMC433622 | \$155.00 |
| BONANZA-10 | AMC433641 | AMC433622 | \$155.00 |
| BONANZA-11 | AMC433642 | AMC433622 | \$155.00 |
| BONANZA-12 | AMC433643 | AMC433622 | \$155.00 |
| BONANZA-13 | AMC433644 | AMC433622 | \$155.00 |
| ORO-1 | AMC433648 | AMC433622 | \$155.00 |
| ORO-2 | AMC433649 | AMC433622 | \$155.00 |
| ORO-3 | AMC433650 | AMC433622 | \$155.00 |
| ORO-4 | AMC433651 | AMC433622 | \$155.00 |
| ORO-5 | AMC433652 | AMC433622 | \$155.00 |
| ORO-6 | AMC433653 | AMC433622 | \$155.00 |
| ORO-7 | AMC433654 | AMC433622 | \$155.00 |
| ORO-8 | AMC433655 | AMC433622 | \$155.00 |
| ORO-9 | AMC433656 | AMC433622 | \$155.00 |
| ORO-10 | AMC433657 | AMC433622 | \$155.00 |
| ORO-11 | AMC433658 | AMC433622 | \$155.00 |
| ORO-12 | AMC433659 | AMC433622 | \$155.00 |
| ORO-13 | AMC433660 | AMC433622 | \$155.00 |
| ORO-14 | AMC433661 | AMC433622 | \$155.00 |
| ORO-15 | AMC433662 | AMC433622 | \$155.00 |
| ORO-16 | AMC433663 | AMC433622 | \$155.00 |
| BH-1-2 | AMC438511 | AMC438511 | \$155.00 |
| BH-2-2 | AMC438512 | AMC438511 | \$155.00 |
| BH-3-2 | AMC438513 | AMC438511 | \$155.00 |
| BH-4-2 | AMC438514 | AMC438511 | \$155.00 |
| BH-5-2 | AMC438515 | AMC438511 | \$155.00 |
| BH-6-2 | AMC438516 | AMC438511 | \$155.00 |
| BH-7-2 | AMC438517 | AMC438511 | \$155.00 |
| BH-9-2 | AMC438518 | AMC438511 | \$155.00 |
| BH-10-2 | AMC438519 | AMC438511 | \$155.00 |
| BLACK DRAGON-2 | AMC438520 | AMC438511 | \$155.00 |
| BONANZA-1-2 | AMC438521 | AMC438511 | \$155.00 |

NO WARRANTY IS MADE BY BLM FOR USE OF THE DATA FOR PURPOSES NOT INTENDED BY BLM

**DEPARTMENT OF THE INTERIOR
BUREAU OF LAND MANAGEMENT
MINING CLAIMS**

Run Date/Time: 9/11/2018

**MC Maintenance Fees Paid Through the BLM Pay Portal
(by Date Paid)**

Page 534 Of 723

| | | | |
|-----------------|-----------|-----------|----------|
| BONANZA-2-2 | AMC438522 | AMC438511 | \$155.00 |
| BONANZA-3-2 | AMC438523 | AMC438511 | \$155.00 |
| BONANZA-4-2 | AMC438524 | AMC438511 | \$155.00 |
| BONANZA-5-2 | AMC438525 | AMC438511 | \$155.00 |
| BONANZA-6-2 | AMC438526 | AMC438511 | \$155.00 |
| BONANZA-7-2 | AMC438527 | AMC438511 | \$155.00 |
| BONANZA-8-2 | AMC438528 | AMC438511 | \$155.00 |
| BONANZA-9-2 | AMC438529 | AMC438511 | \$155.00 |
| BONANZA-10-2 | AMC438530 | AMC438511 | \$155.00 |
| BONANZA-11-2 | AMC438531 | AMC438511 | \$155.00 |
| BONANZA-12-2 | AMC438532 | AMC438511 | \$155.00 |
| BONANZA-13-2 | AMC438533 | AMC438511 | \$155.00 |
| DOUBLE DRAGON-2 | AMC438534 | AMC438511 | \$155.00 |
| GOLD DRAGON-2 | AMC438535 | AMC438511 | \$155.00 |
| GREEN DRAGON-2 | AMC438536 | AMC438511 | \$155.00 |
| LUCKY DRAGON-2 | AMC438537 | AMC438511 | \$155.00 |
| ORO-1-2 | AMC438538 | AMC438511 | \$155.00 |
| ORO-2-2 | AMC438539 | AMC438511 | \$155.00 |
| ORO-3-2 | AMC438540 | AMC438511 | \$155.00 |
| ORO-4-2 | AMC438541 | AMC438511 | \$155.00 |
| ORO-5-2 | AMC438542 | AMC438511 | \$155.00 |
| ORO-6-2 | AMC438543 | AMC438511 | \$155.00 |
| ORO-7-2 | AMC438544 | AMC438511 | \$155.00 |
| ORO-8-2 | AMC438545 | AMC438511 | \$155.00 |
| ORO-9-2 | AMC438546 | AMC438511 | \$155.00 |
| ORO-10-2 | AMC438547 | AMC438511 | \$155.00 |
| ORO-11-2 | AMC438548 | AMC438511 | \$155.00 |
| ORO-12-2 | AMC438549 | AMC438511 | \$155.00 |
| ORO-13-2 | AMC438550 | AMC438511 | \$155.00 |
| ORO-14-2 | AMC438551 | AMC438511 | \$155.00 |
| ORO-15-2 | AMC438552 | AMC438511 | \$155.00 |

United States Department of the Interior**Bureau of Land Management**

BUSINESS & SUPPORT SVCS DIV

ONE N CENTRAL AVE SUITE 800

PHOENIX, AZ 85004 -4427

Phone: 602-417-9200

Receipt

No: 4250856

| | |
|--|--|
| Transaction #: 4366364 | |
| Date of Transaction: 08/30/2018 | |
| CUSTOMER: | |
| | CRYSTAL BURGESS 102 W. 5965 S. MURRAY, UT 84107 US |

| LINE # | QTY | DESCRIPTION | REMARKS | UNIT PRICE | TOTAL |
|--------|------|---|---------|------------|-------------|
| 1 | 1.00 | LOCATABLE MINERALS / MINING CLAIMS- NOT NEW-UNADJUD, ONE AUTH NO. ONLY / MINING CLAIM MONEY RECEIVED CASES: AMC414570/\$13950.00 | | - n/a - | 13950.00 |
| TOTAL: | | | | | \$13,950.00 |

| PAYMENT INFORMATION | | | | |
|---|---------------|---|-------------|------------|
| NOTE: Items will appear on credit card statement as "BLM O Mining Claim". | | | | |
| 1 | AMOUNT: | 13950.00 | POSTMARKED: | N/A |
| | TYPE: | CREDIT CARD | RECEIVED: | 08/30/2018 |
| | NAME: | CRYSTAL BURGESS 102 W. 5965 S. MURRAY UT 84107 US | | |
| | CARD NO: | XXXXXXXXXXXX1010 | AUTH CODE: | 220644 |
| | NAME ON CARD: | CRYSTAL BURGESS | | |
| | SIGNATURE: | | | |

| |
|---------|
| REMARKS |
| |

This receipt was generated by the automated BLM Collections and Billing System and is a paper representation of a portion of the official electronic record contained therein.

Run Date: 09/05/17

Run Time: 02:33 PM

**DEPARTMENT OF THE INTERIOR
BUREAU OF LAND MANAGEMENT
MINING CLAIMS**

MC Maintenance Fees Paid Through the BLM Pay Portal

CBS Receipt: 3966697

Printed For Lead File # **AMC414568**

Agency Tracking ID: 1504070367

Assessment Year: 2018

Number of BLM Serial Nr: 100

Paid On: 08/29/2017

Total Amount Paid: \$15,500.00

| Claim Name | BLM Serial No | Lead File No | Amount Paid |
|---------------|---------------|--------------|-------------|
| PLOMOSA 3 EXT | AMC414570 | AMC414568 | \$155.00 |
| BLACK DRAGON | AMC416016 | AMC416016 | \$155.00 |
| DRAGON 888 | AMC416017 | AMC416016 | \$155.00 |
| GOLD DRAGON | AMC416018 | AMC416016 | \$155.00 |
| GREEN DRAGON | AMC416019 | AMC416016 | \$155.00 |
| LUCKY DRAGON | AMC416020 | AMC416016 | \$155.00 |
| SILVER DRAGON | AMC416021 | AMC416016 | \$155.00 |
| STONE CABIN | AMC416022 | AMC416016 | \$155.00 |
| DOUBLE DRAGON | AMC416638 | AMC416638 | \$155.00 |
| BH-1 | AMC433622 | AMC433622 | \$155.00 |
| BH-2 | AMC433623 | AMC433622 | \$155.00 |
| BH-3 | AMC433624 | AMC433622 | \$155.00 |
| BH-4 | AMC433625 | AMC433622 | \$155.00 |
| BH-5 | AMC433626 | AMC433622 | \$155.00 |
| BH-6 | AMC433627 | AMC433622 | \$155.00 |
| BH-7 | AMC433628 | AMC433622 | \$155.00 |
| BH-8 | AMC433629 | AMC433622 | \$155.00 |
| BH-9 | AMC433630 | AMC433622 | \$155.00 |
| BH-10 | AMC433631 | AMC433622 | \$155.00 |
| BONANZA-8 | AMC433632 | AMC433622 | \$155.00 |
| BONANZA-9 | AMC433633 | AMC433622 | \$155.00 |
| BONANZA-1 | AMC433634 | AMC433622 | \$155.00 |
| BONANZA-2 | AMC433635 | AMC433622 | \$155.00 |
| BONANZA-3 | AMC433636 | AMC433622 | \$155.00 |
| BONANZA-4 | AMC433637 | AMC433622 | \$155.00 |
| BONANZA-5 | AMC433638 | AMC433622 | \$155.00 |
| BONANZA-6 | AMC433639 | AMC433622 | \$155.00 |
| BONANZA-7 | AMC433640 | AMC433622 | \$155.00 |
| BONANZA-10 | AMC433641 | AMC433622 | \$155.00 |
| BONANZA-11 | AMC433642 | AMC433622 | \$155.00 |
| BONANZA-12 | AMC433643 | AMC433622 | \$155.00 |
| BONANZA-13 | AMC433644 | AMC433622 | \$155.00 |
| ORO-1 | AMC433648 | AMC433622 | \$155.00 |
| ORO-2 | AMC433649 | AMC433622 | \$155.00 |
| ORO-3 | AMC433650 | AMC433622 | \$155.00 |
| ORO-4 | AMC433651 | AMC433622 | \$155.00 |

NO WARRANTY IS MADE BY BLM FOR USE OF THE DATA FOR PURPOSES NOT INTENDED BY BLM

Run Date: 09/05/17

Run Time: 02:33 PM

**DEPARTMENT OF THE INTERIOR
BUREAU OF LAND MANAGEMENT
MINING CLAIMS**

MC Maintenance Fees Paid Through the BLM Pay Portal

CBS Receipt: 3966697

Printed For Lead File # AMC414568

Agency Tracking ID: 1504070367

Assessment Year: 2018

Number of BLM Serial Nr: 100

Paid On: 08/29/2017

Total Amount Paid: \$15,500.00

| Claim Name | BLM Serial No | Lead File No | Amount Paid |
|-----------------|---------------|--------------|-------------|
| ORO-5 | AMC433652 | AMC433622 | \$155.00 |
| ORO-6 | AMC433653 | AMC433622 | \$155.00 |
| ORO-7 | AMC433654 | AMC433622 | \$155.00 |
| ORO-8 | AMC433655 | AMC433622 | \$155.00 |
| ORO-9 | AMC433656 | AMC433622 | \$155.00 |
| ORO-10 | AMC433657 | AMC433622 | \$155.00 |
| ORO-11 | AMC433658 | AMC433622 | \$155.00 |
| ORO-12 | AMC433659 | AMC433622 | \$155.00 |
| ORO-13 | AMC433660 | AMC433622 | \$155.00 |
| ORO-14 | AMC433661 | AMC433622 | \$155.00 |
| ORO-15 | AMC433662 | AMC433622 | \$155.00 |
| ORO-16 | AMC433663 | AMC433622 | \$155.00 |
| BH-1-2 | AMC438511 | AMC438511 | \$155.00 |
| BH-2-2 | AMC438512 | AMC438511 | \$155.00 |
| BH-3-2 | AMC438513 | AMC438511 | \$155.00 |
| BH-4-2 | AMC438514 | AMC438511 | \$155.00 |
| BH-5-2 | AMC438515 | AMC438511 | \$155.00 |
| BH-6-2 | AMC438516 | AMC438511 | \$155.00 |
| BH-7-2 | AMC438517 | AMC438511 | \$155.00 |
| BH-9-2 | AMC438518 | AMC438511 | \$155.00 |
| BH-10-2 | AMC438519 | AMC438511 | \$155.00 |
| BLACK DRAGON-2 | AMC438520 | AMC438511 | \$155.00 |
| BONANZA-1-2 | AMC438521 | AMC438511 | \$155.00 |
| BONANZA-2-2 | AMC438522 | AMC438511 | \$155.00 |
| BONANZA-3-2 | AMC438523 | AMC438511 | \$155.00 |
| BONANZA-4-2 | AMC438524 | AMC438511 | \$155.00 |
| BONANZA-5-2 | AMC438525 | AMC438511 | \$155.00 |
| BONANZA-6-2 | AMC438526 | AMC438511 | \$155.00 |
| BONANZA-7-2 | AMC438527 | AMC438511 | \$155.00 |
| BONANZA-8-2 | AMC438528 | AMC438511 | \$155.00 |
| BONANZA-9-2 | AMC438529 | AMC438511 | \$155.00 |
| BONANZA-10-2 | AMC438530 | AMC438511 | \$155.00 |
| BONANZA-11-2 | AMC438531 | AMC438511 | \$155.00 |
| BONANZA-12-2 | AMC438532 | AMC438511 | \$155.00 |
| BONANZA-13-2 | AMC438533 | AMC438511 | \$155.00 |
| DOUBLE DRAGON-2 | AMC438534 | AMC438511 | \$155.00 |

NO WARRANTY IS MADE BY BLM FOR USE OF THE DATA FOR PURPOSES NOT INTENDED BY BLM

Run Date: 09/05/17

Run Time: 02:33 PM

**DEPARTMENT OF THE INTERIOR
BUREAU OF LAND MANAGEMENT
MINING CLAIMS**

MC Maintenance Fees Paid Through the BLM Pay Portal

CBS Receipt: 3966697

Printed For Lead File # AMC414568

Agency Tracking ID: 1504070367

Assessment Year: 2018

Number of BLM Serial Nr: 100

Paid On: 08/29/2017

Total Amount Paid: \$15,500.00

| Claim Name | BLM Serial No | Lead File No | Amount Paid |
|-----------------|---------------|--------------|-------------|
| GOLD DRAGON-2 | AMC438535 | AMC438511 | \$155.00 |
| GREEN DRAGON-2 | AMC438536 | AMC438511 | \$155.00 |
| LUCKY DRAGON-2 | AMC438537 | AMC438511 | \$155.00 |
| ORO-1-2 | AMC438538 | AMC438511 | \$155.00 |
| ORO-2-2 | AMC438539 | AMC438511 | \$155.00 |
| ORO-3-2 | AMC438540 | AMC438511 | \$155.00 |
| ORO-4-2 | AMC438541 | AMC438511 | \$155.00 |
| ORO-5-2 | AMC438542 | AMC438511 | \$155.00 |
| ORO-6-2 | AMC438543 | AMC438511 | \$155.00 |
| ORO-7-2 | AMC438544 | AMC438511 | \$155.00 |
| ORO-8-2 | AMC438545 | AMC438511 | \$155.00 |
| ORO-9-2 | AMC438546 | AMC438511 | \$155.00 |
| ORO-10-2 | AMC438547 | AMC438511 | \$155.00 |
| ORO-11-2 | AMC438548 | AMC438511 | \$155.00 |
| ORO-12-2 | AMC438549 | AMC438511 | \$155.00 |
| ORO-13-2 | AMC438550 | AMC438511 | \$155.00 |
| ORO-14-2 | AMC438551 | AMC438511 | \$155.00 |
| ORO-15-2 | AMC438552 | AMC438511 | \$155.00 |
| ORO-16-2 | AMC438553 | AMC438511 | \$155.00 |
| SILVER DRAGON-2 | AMC438554 | AMC438511 | \$155.00 |
| STONE CABIN-2 | AMC438555 | AMC438511 | \$155.00 |
| 14-A | AMC439008 | AMC439008 | \$155.00 |
| 14-B | AMC439009 | AMC439008 | \$155.00 |
| 15-A | AMC439010 | AMC439008 | \$155.00 |
| 15-B | AMC439011 | AMC439008 | \$155.00 |
| 16-A | AMC439012 | AMC439008 | \$155.00 |
| 16-B | AMC439013 | AMC439008 | \$155.00 |
| DRAGON 888-2 | AMC445156 | AMC445156 | \$155.00 |

NO WARRANTY IS MADE BY BLM FOR USE OF THE DATA FOR PURPOSES NOT INTENDED BY BLM

United States Department of the Interior
Bureau of Land Management
 BUSINESS & SUPPORT SVCS DIV
 ONE N CENTRAL AVE SUITE 800
 PHOENIX, AZ 85004 -4427
 Phone: 602-417-9200

Receipt

No: 3966697

Transaction #: 4076581

Date of Transaction: 08/30/2017

CUSTOMER:

BURGEX INC.
 1042 E FORT UNION BLVD.
 MIDVALE, UT 84047 US

| LINE # | QTY | DESCRIPTION | REMARKS | UNIT PRICE | TOTAL |
|---------------|------|---|---------|------------|--------------------|
| 1 | 1.00 | LOCATABLE MINERALS / MINING CLAIMS- NOT NEW-UNADJUD, ONE AUTH NO. ONLY / MINING CLAIM MONEY RECEIVED CASES: AMC416020/\$15500.00 | | - n/a - | 15500.00 |
| TOTAL: | | | | | \$15,500.00 |

PAYMENT INFORMATION

NOTE: Items will appear on credit card statement as "BLM O Mining Claim".

| | | | | |
|---|---------------|---|-------------|------------|
| 1 | AMOUNT: | 15500.00 | POSTMARKED: | N/A |
| | TYPE: | CREDIT CARD | RECEIVED: | 08/30/2017 |
| | NAME: | BURGEX INC. 1042 E FORT UNION BLVD. MIDVALE UT 84047 US | | |
| | CARD NO: | XXXXXXXXXXXX3065 | AUTH CODE: | 032040 |
| | NAME ON CARD: | BURGEX INC. | | |
| | EXPIRES: | 06/2019 | | |
| | SIGNATURE: | | | |

REMARKS

This receipt was generated by the automated BLM Collections and Billing System and is a paper representation of a portion of the official electronic record contained therein.

Run Date: 09/14/16

Run Time: 01:48 PM

**DEPARTMENT OF THE INTERIOR
BUREAU OF LAND MANAGEMENT
MINING CLAIMS**

MC Maintenance Fees Paid Through the BLM Pay Portal

CBS Receipt: 3647310

Printed For Lead File # **AMC414568**

Agency Tracking ID: 1472589385

Assessment Year: 2017

Number of BLM Serial Nr: 92

Paid On: 08/30/2016

Total Amount Paid: \$14,260.00

| Claim Name | BLM Serial No | Lead File No | Amount Paid |
|---------------|---------------|--------------|-------------|
| PLOMOSA 3 EXT | AMC414570 | AMC414568 | \$155.00 |
| BLACK DRAGON | AMC416016 | AMC416016 | \$155.00 |
| GOLD DRAGON | AMC416018 | AMC416016 | \$155.00 |
| GREEN DRAGON | AMC416019 | AMC416016 | \$155.00 |
| LUCKY DRAGON | AMC416020 | AMC416016 | \$155.00 |
| SILVER DRAGON | AMC416021 | AMC416016 | \$155.00 |
| STONE CABIN | AMC416022 | AMC416016 | \$155.00 |
| DOUBLE DRAGON | AMC416638 | AMC416638 | \$155.00 |
| BH-1 | AMC433622 | AMC433622 | \$155.00 |
| BH-2 | AMC433623 | AMC433622 | \$155.00 |
| BH-3 | AMC433624 | AMC433622 | \$155.00 |
| BH-4 | AMC433625 | AMC433622 | \$155.00 |
| BH-5 | AMC433626 | AMC433622 | \$155.00 |
| BH-6 | AMC433627 | AMC433622 | \$155.00 |
| BH-7 | AMC433628 | AMC433622 | \$155.00 |
| BH-8 | AMC433629 | AMC433622 | \$155.00 |
| BH-9 | AMC433630 | AMC433622 | \$155.00 |
| BH-10 | AMC433631 | AMC433622 | \$155.00 |
| BONANZA-8 | AMC433632 | AMC433622 | \$155.00 |
| BONANZA-9 | AMC433633 | AMC433622 | \$155.00 |
| BONANZA-1 | AMC433634 | AMC433622 | \$155.00 |
| BONANZA-2 | AMC433635 | AMC433622 | \$155.00 |
| BONANZA-3 | AMC433636 | AMC433622 | \$155.00 |
| BONANZA-4 | AMC433637 | AMC433622 | \$155.00 |
| BONANZA-5 | AMC433638 | AMC433622 | \$155.00 |
| BONANZA-6 | AMC433639 | AMC433622 | \$155.00 |
| BONANZA-7 | AMC433640 | AMC433622 | \$155.00 |
| BONANZA-10 | AMC433641 | AMC433622 | \$155.00 |
| BONANZA-11 | AMC433642 | AMC433622 | \$155.00 |
| BONANZA-12 | AMC433643 | AMC433622 | \$155.00 |
| BONANZA-13 | AMC433644 | AMC433622 | \$155.00 |
| ORO-1 | AMC433648 | AMC433622 | \$155.00 |
| ORO-2 | AMC433649 | AMC433622 | \$155.00 |
| ORO-3 | AMC433650 | AMC433622 | \$155.00 |
| ORO-4 | AMC433651 | AMC433622 | \$155.00 |
| ORO-5 | AMC433652 | AMC433622 | \$155.00 |

NO WARRANTY IS MADE BY BLM FOR USE OF THE DATA FOR PURPOSES NOT INTENDED BY BLM

Run Date: 09/14/16

Run Time: 01:48 PM

**DEPARTMENT OF THE INTERIOR
BUREAU OF LAND MANAGEMENT
MINING CLAIMS**

MC Maintenance Fees Paid Through the BLM Pay Portal

CBS Receipt: 3647310

Printed For Lead File # AMC414568

Agency Tracking ID: 1472589385

Assessment Year: 2017

Number of BLM Serial Nr: 92

Paid On: 08/30/2016

Total Amount Paid: \$14,260.00

| Claim Name | BLM Serial No | Lead File No | Amount Paid |
|-----------------|---------------|--------------|-------------|
| ORO-6 | AMC433653 | AMC433622 | \$155.00 |
| ORO-7 | AMC433654 | AMC433622 | \$155.00 |
| ORO-8 | AMC433655 | AMC433622 | \$155.00 |
| ORO-9 | AMC433656 | AMC433622 | \$155.00 |
| ORO-10 | AMC433657 | AMC433622 | \$155.00 |
| ORO-11 | AMC433658 | AMC433622 | \$155.00 |
| ORO-12 | AMC433659 | AMC433622 | \$155.00 |
| ORO-13 | AMC433660 | AMC433622 | \$155.00 |
| ORO-14 | AMC433661 | AMC433622 | \$155.00 |
| ORO-15 | AMC433662 | AMC433622 | \$155.00 |
| ORO-16 | AMC433663 | AMC433622 | \$155.00 |
| BH-1-2 | AMC438511 | AMC438511 | \$155.00 |
| BH-2-2 | AMC438512 | AMC438511 | \$155.00 |
| BH-3-2 | AMC438513 | AMC438511 | \$155.00 |
| BH-4-2 | AMC438514 | AMC438511 | \$155.00 |
| BH-5-2 | AMC438515 | AMC438511 | \$155.00 |
| BH-6-2 | AMC438516 | AMC438511 | \$155.00 |
| BH-7-2 | AMC438517 | AMC438511 | \$155.00 |
| BH-9-2 | AMC438518 | AMC438511 | \$155.00 |
| BH-10-2 | AMC438519 | AMC438511 | \$155.00 |
| BLACK DRAGON-2 | AMC438520 | AMC438511 | \$155.00 |
| BONANZA-1-2 | AMC438521 | AMC438511 | \$155.00 |
| BONANZA-2-2 | AMC438522 | AMC438511 | \$155.00 |
| BONANZA-3-2 | AMC438523 | AMC438511 | \$155.00 |
| BONANZA-4-2 | AMC438524 | AMC438511 | \$155.00 |
| BONANZA-5-2 | AMC438525 | AMC438511 | \$155.00 |
| BONANZA-6-2 | AMC438526 | AMC438511 | \$155.00 |
| BONANZA-7-2 | AMC438527 | AMC438511 | \$155.00 |
| BONANZA-8-2 | AMC438528 | AMC438511 | \$155.00 |
| BONANZA-9-2 | AMC438529 | AMC438511 | \$155.00 |
| BONANZA-10-2 | AMC438530 | AMC438511 | \$155.00 |
| BONANZA-11-2 | AMC438531 | AMC438511 | \$155.00 |
| BONANZA-12-2 | AMC438532 | AMC438511 | \$155.00 |
| BONANZA-13-2 | AMC438533 | AMC438511 | \$155.00 |
| DOUBLE DRAGON-2 | AMC438534 | AMC438511 | \$155.00 |
| GOLD DRAGON-2 | AMC438535 | AMC438511 | \$155.00 |

NO WARRANTY IS MADE BY BLM FOR USE OF THE DATA FOR PURPOSES NOT INTENDED BY BLM

Run Date: 09/14/16

Run Time: 01:48 PM

**DEPARTMENT OF THE INTERIOR
BUREAU OF LAND MANAGEMENT
MINING CLAIMS**

MC Maintenance Fees Paid Through the BLM Pay Portal

CBS Receipt: 3647310

Printed For Lead File # AMC414568

Agency Tracking ID: 1472589385

Assessment Year: 2017

Number of BLM Serial Nr: 92

Paid On: 08/30/2016

Total Amount Paid: \$14,260.00

| Claim Name | BLM Serial No | Lead File No | Amount Paid |
|----------------|---------------|--------------|-------------|
| GREEN DRAGON-2 | AMC438536 | AMC438511 | \$155.00 |
| LUCKY DRAGON-2 | AMC438537 | AMC438511 | \$155.00 |
| ORO-1-2 | AMC438538 | AMC438511 | \$155.00 |
| ORO-2-2 | AMC438539 | AMC438511 | \$155.00 |
| ORO-3-2 | AMC438540 | AMC438511 | \$155.00 |
| ORO-4-2 | AMC438541 | AMC438511 | \$155.00 |
| ORO-5-2 | AMC438542 | AMC438511 | \$155.00 |
| ORO-6-2 | AMC438543 | AMC438511 | \$155.00 |
| ORO-7-2 | AMC438544 | AMC438511 | \$155.00 |
| ORO-8-2 | AMC438545 | AMC438511 | \$155.00 |
| ORO-9-2 | AMC438546 | AMC438511 | \$155.00 |
| ORO-10-2 | AMC438547 | AMC438511 | \$155.00 |
| ORO-11-2 | AMC438548 | AMC438511 | \$155.00 |
| ORO-12-2 | AMC438549 | AMC438511 | \$155.00 |
| ORO-13-2 | AMC438550 | AMC438511 | \$155.00 |
| ORO-14-2 | AMC438551 | AMC438511 | \$155.00 |
| ORO-15-2 | AMC438552 | AMC438511 | \$155.00 |
| ORO-16-2 | AMC438553 | AMC438511 | \$155.00 |
| STONE CABIN-2 | AMC438554 | AMC438511 | \$155.00 |
| STONE CABIN-2 | AMC438555 | AMC438511 | \$155.00 |

NO WARRANTY IS MADE BY BLM FOR USE OF THE DATA FOR PURPOSES NOT INTENDED BY BLM

United States Department of the Interior**Bureau of Land Management**

BUSINESS & SUPPORT SVCS DIV

ONE N CENTRAL AVE SUITE 800

PHOENIX, AZ 85004 -4427

Phone: (602) 417-9200

Receipt

No: 3647310

| | |
|--|---|
| Transaction #: 3751297 | |
| Date of Transaction: 08/30/2016 | |
| CUSTOMER: | |
| | PETER ROME 19551 NORTH PARK BLVD. SHAKER HEIGHTS, OH 44122 US |

| LINE # | QTY | DESCRIPTION | REMARKS | UNIT PRICE | TOTAL |
|---------------|------|--|---------|------------|--------------------|
| 1 | 1.00 | LOCATABLE MINERALS / MINING CLAIMS- NOT NEW-UNADJUD, ONE AUTH NO. ONLY / MINING CLAIM MONEY RECEIVED CASES: AMC433639/\$14260.00 | | - n/a - | 14260.00 |
| TOTAL: | | | | | \$14,260.00 |

| PAYMENT INFORMATION | | | |
|---|---------------|--|----------------------|
| NOTE: Items will appear on credit card statement as "BLM O Mining Claim". | | | |
| 1 | AMOUNT: | 14260.00 | POSTMARKED: N/A |
| | TYPE: | CREDIT CARD | RECEIVED: 08/30/2016 |
| | NAME: | PETER ROME 19551 NORTH PARK BLVD. SHAKER HEIGHTS OH 44122 US | |
| | CARD NO: | XXXXXXXXXXXX1004 | AUTH CODE: 141654 |
| | NAME ON CARD: | PETER ROME | |
| | EXPIRES: | 02/2020 | |
| | SIGNATURE: | | |

| REMARKS |
|---------|
| |

This receipt was generated by the automated BLM Collections and Billing System and is a paper representation of a portion of the official electronic record contained therein.

Run Date: 09/08/15

Run Time: 09:20 AM

**DEPARTMENT OF THE INTERIOR
BUREAU OF LAND MANAGEMENT
MINING CLAIMS**

MC Maintenance Fees Paid Through the BLM Pay Portal

CBS Receipt: 3380910

Printed For Lead File # AMC414568

Agency Tracking ID: 1440948078

Assessment Year: 2016

Number of BLM Serial Nr: 9

Paid On: 08/30/2015

Total Amount Paid: \$2,635.00

| Claim Name | BLM Serial No | Lead File No | Amount Paid |
|---------------|---------------|--------------|-------------|
| PLOMOSA 3 EXT | AMC414570 | AMC414568 | \$155.00 |
| BLACK DRAGON | AMC416016 | AMC416016 | \$310.00 |
| DRAGON 888 | AMC416017 | AMC416016 | \$310.00 |
| GOLD DRAGON | AMC416018 | AMC416016 | \$310.00 |
| GREEN DRAGON | AMC416019 | AMC416016 | \$310.00 |
| LUCKY DRAGON | AMC416020 | AMC416016 | \$310.00 |
| SILVER DRAGON | AMC416021 | AMC416016 | \$310.00 |
| STONE CABIN | AMC416022 | AMC416016 | \$310.00 |
| DOUBLE DRAGON | AMC416638 | AMC416638 | \$310.00 |

NO WARRANTY IS MADE BY BLM FOR USE OF THE DATA FOR PURPOSES NOT INTENDED BY BLM

United States Department of the Interior
Bureau of Land Management
BUSINESS & SUPPORT SVCS DIV
ONE N CENTRAL AVE SUITE 800
PHOENIX, AZ 85004 -4427
Phone: (602) 417-9200

Receipt

No: 3380910

| | |
|--|---|
| Transaction #: 3479197 | |
| Date of Transaction: 08/30/2015 | |
| CUSTOMER: | |
| | PANOS GIANNEOTIS 16772 W BELL RD #110 SURPRISE, AZ 85374 US |

| LINE # | QTY | DESCRIPTION | REMARKS | UNIT PRICE | TOTAL |
|---------------|------|--|---------|------------|-------------------|
| 1 | 1.00 | LOCATABLE MINERALS / MINING CLAIMS- NOT NEW-UNADJUD, ONE AUTH NO. ONLY / MINING CLAIM MONEY RECEIVED CASES: AMC414570/\$2635.00 | | - n/a - | 2635.00 |
| TOTAL: | | | | | \$2,635.00 |

| PAYMENT INFORMATION | | | | |
|---|---------------|--|-------------|------------|
| NOTE: Items will appear on credit card statement as "BLM O Mining Claim". | | | | |
| 1 | AMOUNT: | 2635.00 | POSTMARKED: | N/A |
| | TYPE: | CREDIT CARD | RECEIVED: | 08/30/2015 |
| | NAME: | PANOS GIANNEOTIS 16772 W BELL RD #110 SURPRISE AZ 85374 US | | |
| | CARD NO: | XXXXXXXXXXXX3001 | AUTH CODE: | 831861 |
| | NAME ON CARD: | PANOS GIANNEOTIS | | |
| | EXPIRES: | 03/2016 | | |
| | SIGNATURE: | | | |

| |
|----------------|
| REMARKS |
| |

This receipt was generated by the automated BLM Collections and Billing System and is a paper representation of a portion of the official electronic record contained therein.

Run Date: 08/20/14

9

Run Time: 03:40 PM

**DEPARTMENT OF THE INTERIOR
BUREAU OF LAND MANAGEMENT
MINING CLAIMS**

MC Maintenance Fees Paid Through the BLM Pay Portal

400030
414568
416016
416638

CBS Receipt: 3100876

Agency Tracking ID: 21465394

Assessment Year: 2015

Number of BLM Serial Nr: 10

Paid On : 08/13/2014

Total Amount Paid: \$3,255.00

| Claim Name | BLM Serial No | Lead File No | Case Type | Amount Paid |
|----------------|---------------|--------------|-----------|-------------|
| PLOMOSA PLACER | AMC400030 | AMC400030 | 384201 | \$620.00 |
| PLOMOSA 3 EXT | AMC414570 | AMC414568 | | \$155.00 |
| BLACK DRAGON | AMC416016 | AMC416016 | | \$310.00 |
| DRAGON 888 | AMC416017 | | | \$310.00 |
| GOLD DRAGON | AMC416018 | | | \$310.00 |
| GREEN DRAGON | AMC416019 | | | \$310.00 |
| LUCKY DRAGON | AMC416020 | | | \$310.00 |
| SILVER DRAGON | AMC416021 | | | \$310.00 |
| STONE CABIN | AMC416022 | | | \$310.00 |
| DOUBLE DRAGON | AMC416638 | AMC416638 | | \$310.00 |

NO WARRANTY IS MADE BY BLM FOR USE OF THE DATA FOR PURPOSES NOT INTENDED BY BLM

United States Department of the Interior
Bureau of Land Management
BUSINESS & SUPPORT SVCS DIV
ONE N CENTRAL AVE SUITE 800
PHOENIX, AZ 85004 -4427
Phone: (602) 417-9200

Receipt

No: 3100876

| | |
|--|--|
| Transaction #: 3192428 | |
| Date of Transaction: 08/13/2014 | |
| CUSTOMER: | |
| | PANOS D GIANNEOTIS 16772 W BELL RD #110 SURPRISE, AZ 85374 |

| LINE # | QTY | DESCRIPTION | REMARKS | UNIT PRICE | TOTAL |
|--------|------|--|---------|------------|------------|
| 1 | 1.00 | LOCATABLE MINERALS / MINING CLAIMS- NOT NEW-UNADJUD, ONE AUTH NO. ONLY / MINING CLAIM MONEY RECEIVED CASES: AMC416016/\$3255.00 | | - n/a - | 3255.00 |
| TOTAL: | | | | | \$3,255.00 |

| PAYMENT INFORMATION | | | | |
|---|---------------|---|-------------|------------|
| NOTE: Items will appear on credit card statement as "BLM O Mining Claim". | | | | |
| 1 | AMOUNT: | 3255.00 | POSTMARKED: | N/A |
| | TYPE: | CREDIT CARD | RECEIVED: | 08/13/2014 |
| | NAME: | PANOS D GIANNEOTIS 16772 W BELL RD #110 SURPRISE AZ 85374 | | |
| | CARD NO: | XXXXXXXXXXXX3001 | AUTH CODE: | 210785 |
| | NAME ON CARD: | PANOS D GIANNEOTIS | | |
| | EXPIRES: | 03/2016 | | |
| | SIGNATURE: | | | |

| |
|---------|
| REMARKS |
| |

This receipt was generated by the automated BLM Collections and Billing System and is a paper representation of a portion of the official electronic record contained therein.

UNITED STATES DEPARTMENT
THE INTERIOR BUREAU OF LAND
MANAGEMENT
**MAINTENANCE FEE PAYMENT FORM
FOR PLACER MINING CLAIMS**

AMC 414568
AMC 416016
AMC 416638
AMC 396777
AMC 376837

AMC 400030

Remitter Name: Panos D. Gianneotis
Mailing Address: 16772 W. Bell Rd #110
City, State, Zip: Surprise, AZ 85374

☐ Check here if this is a change of address.

No. of claims 19
Total due BLM \$ 12,740.00

1. The maintenance fee may be paid by cash, check, money order, Bureau of Land Management (BLM) Declining Deposit Account, or credit card (VISA, American Express, Discover, or MasterCard). Payments must be remitted to the BLM State Office where your claim or site is recorded and received on or before September 1. If the payment is mailed, the envelope must be postmarked by a bona fide delivery service on or before September 1 and received at the proper BLM State Office within 15 calendar days after the due date. Payments may also be made by telephone using a credit card. A complete listing of BLM State Offices with their addresses and phone numbers can be found at <http://www.blm.gov>.
2. The maintenance fee for the following claim(s) applies to the assessment year 2014.

| CLAIM NAME | BLM SERIAL NO. | ACRES IN CLAIM | PAYMENT DUE TO THE BLM |
|----------------|----------------|----------------|------------------------|
| Plomosa 3 Ext. | AMC414570 | 20 | \$140 |
| Black Dragon | AMC416016 | 40 | \$280 |
| Dragon 888 | AMC416017 | 40 | \$280 |
| Gold Dragon | AMC416018 | 40 | \$280 |
| Green Dragon | AMC416019 | 40 | \$280 |
| Lucky Dragon | AMC416020 | 40 | \$280 |
| Silver Dragon | AMC416021 | 40 | \$280 |
| Stone Cabin | AMC416022 | 40 | \$280 |
| Double Dragon | AMC416638 | 40 | \$280 |
| Jackpot | AMC396778 | 140 | \$980 |

RECEIVED
BLM AZ STATE OFFICE
2013 AUG 29 A 10:39

(Continued on page 2)

ENTERED
SEP 06 2013
BY: TS

NO. OF CLAIMS 19
AMOUNT 12,740
RECEIPT NO. 2868611
INIT. SC

**** BLM-ASO ****

[illegible]

United States Department of the Interior
Bureau of Land Management
 LANDS/RECREATION & PLANNING
 ONE N CENTRAL AVE
 PHOENIX, AZ 85004 -2203
 Phone: 602-417-9200

Receipt

No: 2868611

| | |
|---|--|
| Transaction #: 2954565 | |
| Date of Transaction: 08/29/2013 | |
| CUSTOMER: | |
| PANOS GIANNEOTIS 16772 W BELL RD STE 110 SURPRISE, AZ 85374-9702 US | |

| LINE # | QTY | DESCRIPTION | REMARKS | UNIT PRICE | TOTAL |
|---------------|------|---|--------------------|------------|--------------------|
| 1 | 1.00 | LOCATABLE MINERALS / MINING CLAIMS- NOT NEW-UNADJUD, ONE AUTH NO. ONLY / MINING CLAIM MONEY RECEIVED CASES: AMC414570/\$12740.00 | MAINT (19) 2014 | - n/a - | 12740.00 |
| TOTAL: | | | | | \$12,740.00 |

| PAYMENT INFORMATION | | | |
|---|---------------|---|----------------------|
| NOTE: Items will appear on credit card statement as "Bureau of Land Mgmt CO". | | | |
| 1 | AMOUNT: | 12740.00 | POSTMARKED: N/A |
| | TYPE: | CREDIT CARD | RECEIVED: 08/29/2013 |
| | NAME: | GIANNEOTIS, PANOS 16772 W BELL RD STE 110 SURPRISE AZ 85374-9702 US | |
| | CARD NO: | XXXXXXXXXXXX8805 | AUTH CODE: 05706Z |
| | NAME ON CARD: | PANOS GIANNEOTIS | |
| | EXPIRES: | 05/2015 | |
| | SIGNATURE: | | |

| REMARKS |
|---------|
| |

This receipt was generated by the automated BLM Collections and Billing System and is a paper representation of a portion of the official electronic record contained therein.

UNITED STATES DEPARTMENT
THE INTERIOR BUREAU OF LAND
MANAGEMENTMAINTENANCE FEE PAYMENT FORM
FOR PLACER MINING CLAIMSAmc 414 868
Amc 416 016Remitter Name: Placer Mining CorpMailing Address: 16772 W. Bell Rd #110-417City, State, Zip: Surprise, AZ 85374☐ Check here if this is a change of address.RECEIVED
BLM AZ STATE OFFICE
2012 SEP - 4 A 9:28
PHOENIX, ARIZONANo. of claims 9
Total due BLM \$ 2,380.00 $= 8 @ \$280 ea + 1 @ \140

1. The maintenance fee may be paid by cash, check, money order, Bureau of Land Management (BLM) Declining Deposit Account, or credit card (VISA, American Express, Discover, or MasterCard). Payments must be remitted to the BLM State Office where your claim or site is recorded and received on or before September 1. If the payment is mailed, the envelope must be postmarked by a bona fide delivery service on or before September 1 and received at the proper BLM State Office within 15 calendar days after the due date. Payments may also be made by telephone using a credit card. A complete listing of BLM State Offices with their addresses and phone numbers can be found at <http://www.blm.gov>.
2. The maintenance fee for the following claim(s) applies to the assessment year 2013.

| CLAIM NAME | BLM SERIAL NO. | ACRES IN CLAIM | PAYMENT DUE TO THE BLM |
|----------------|----------------|----------------|------------------------|
| Plomosa 3 Ext. | 414570 | 20 | \$140 |
| Stone Cabin | 416022 | 40 | \$280 |
| Gold Dragon | 416018 | 40 | \$280 |
| Silver Dragon | 416021 | 40 | \$280 |
| Green Dragon | 416019 | 40 | \$280 |
| Black Dragon | 416016 | 40 | \$280 |
| Lucky Dragon | 416020 | 40 | \$280 |
| Dragon 888 | 416017 | 40 | \$280 |
| Double Dragon | 416638 | 40 | \$280 |
| | | | |

Claimants: Panos D. Gianniotis, Denise Gianniotis & Placer Mining Corp.
16772 W. Bell Rd. #110-417
Surprise, AZ 85374

~~\$140 already pay~~
on all 9 claims.
over print

All entered
on this receipt.
AT

ENTERED INTO COMPUTER

This envelope is for use with the following services:

UPS Next Day Air®
UPS Worldwide Express®
UPS 2nd Day Air®

Visit theupsstore.com or call **1-800-PICK-UPS®** (1-800-742-5877) to find a location near you.

Domestic Shipments

- To qualify for the Letter rate, UPS Express Envelopes may only contain correspondence, urgent documents, and/or electronic media, and must weigh 8 oz. or less. UPS Express Envelopes containing items other than those listed or weighing more than 8 oz. will be billed as Priority Mail.

International Shipments

- * The UPS Express Envelope may be used only for documents with a value less than \$500. Certain countries consider electronic media as cargo. For more information, visit ups.com/importexport to verify if your shipment is classified as cargo.

- To qualify for the Letter rate, the UPS Express Envelope must weigh less than 8 oz. and be no longer than 11 1/2 inches.

Note: Express Envelopes are not recommended for shipments containing sensitive personal information or breakable items or cash equivalent.


ISH 13.00N E2844 30 5V 07/2012

his envelope for:

**Elect[®]
le Expedited[®]**

PANOS CIPRIOTIS
(623) 554-1238
THE UPS STORE #4950
STE 110
16772 W BELL RD
SURPRISE AZ 85374-3064

SHIP ARIZONA STATE OFFICE
TO: (602) 417-9200
BUREAU OF LAND MANAGEMENT
STE 800
1 N CENTRAL AVE
PHOENIX AZ 85004-4



AZ 850 9-10



UPS NEXT DAY AIR

UPS NEXT DAY
TRACKING #: 1Z 4F8 523 01 1333 6039

BILLING: P/P

0.2 LBS LTR 1 OF 1
SHP WT: LTR
DATE: 31 AUG 2012


RECEIVED
BLMAZ STATE OFFICE
2012 SEP -4 A 9:28
PHOENIX, ARIZONA

Mail Boxes Etc., Inc. is a UPS® company. The UPS Store® locations are independently owned and operated by franchisees of Mail Boxes Etc., Inc. in the USA and by its master licensee and its franchisees in Canada. Services, pricing and hours of operation may vary by location. Copyright © 2011 Mail Boxes Etc., Inc. 41026000509

01880250709 12/11 PAC United Parcel Service, Louisville, KY

100% Recycled fiber
80% Post-Consumer

- Mailbox Services
- Digital Printing & Document Services
- Online Printing at theupsstore.com/print
- Notary Services
- Shipping & Freight Services
- Packing by our Certified Packing Experts
- Packaging Materials & Moving Supplies



theupsstore.com

The UPS Store



Express Envelope

RECEIVED
BLMAZ STATE OFFICE
2012 SEP -4 A 9 28
PHOENIX, ARIZONA

United States Department of the Interior
Bureau of Land Management
LANDS/RECREATION & PLANNING
ONE N CENTRAL AVE
PHOENIX, AZ 85004 -2203
Phone: 602-417-9200

Receipt

No: 2649698

Transaction #: 2730499

Date of Transaction: 09/05/2012

CUSTOMER:

PLACER MINING CORP
16772 W BELL RD # 110-417
SURPRISE, AZ 85374-9702 US

| LINE # | QTY | DESCRIPTION | REMARKS | UNIT PRICE | TOTAL |
|--------|------|---|-----------------------------|------------|------------|
| 1 | 1.00 | LOCATABLE MINERALS / MINING CLAIMS-NOT NEW-UNADJUD, ONE AUTH NO. ONLY / MINING CLAIM MONEY RECEIVED CASES: AMC414570/\$2380.00 | MAINT FEE PYMNT (9) 2013 | - n/a - | 2380.00 |
| TOTAL: | | | | | \$2,380.00 |

PAYMENT INFORMATION

| | | | | |
|---|-----------|--|-------------|------------|
| 1 | AMOUNT: | 2380.00 | POSTMARKED: | N/A |
| | TYPE: | CHECK | RECEIVED: | 09/04/2012 |
| | CHECK NO: | 1185 | | |
| | NAME: | PLACER MINING CORP 16772 W BELL RD # 110-417 SURPRISE AZ 85374-9702 US | | |

REMARKS

This receipt was generated by the automated BLM Collections and Billing System and is a paper representation of a portion of the official electronic record contained therein.

MAINTENANCE FEE PAYMENT LIST 2013

AMC 379547
 AMC 398267
 AMC 400030
 AMC 414568
 AMC 416016
 AMC 376837
 AMC 396777

- 160 - AMC379547 EL CORAZON DE ORO ✓
- 160 - AMC379548 MONTE CRISTO ✓
- 160 - AMC379549 TESORO DE ORO ✓
- 160 - AMC379550 TESORO DORADO ✓
- 160 - AMC379551 ELEFANTE DORADO ✓
- 160 - AMC379552 SPANISH TRAIL ✓
- 160 - AMC379553 SPANISH MULE ✓
- 160 - AMC379554 EL DORADO ✓
- 160 - AMC379556 SPANISH GOLD ✓
- 160 - AMC379557 SPANISH ORO ✓
- 160 - AMC379558 SPANISH TREASURE ✓
- 160 - AMC379560 SPANISH PLACER ✓
- 160 - AMC398267 21-A ✓
- 160 - AMC398268 21-B ✓
- 160 - AMC398269 21-C ✓
- 160 - AMC398270 21-D ✓
- 160 - AMC398271 22-A ✓
- 160 - AMC398272 22-B ✓
- 160 - AMC398273 22-C ✓
- 160 - AMC398274 22-D ✓
- 160 - AMC398282 31-D ✓
- 160 - AMC398283 CACTUS-2 ✓
- 160 - AMC398284 CACTUS-3 ✓
- 160 - AMC398285 CACTUS-4 ✓
- 160 - AMC398286 IRON CACTUS ✓
- 160 - AMC398287 MULE-1 ✓
- 160 - AMC398288 MULE-2 ✓
- 160 - AMC398289 MULE-3 ✓
- 160 - AMC398290 MULE-4 ✓
- 80 - AMC400030 PLOMOSA PLACER ✓
- 20 - AMC414570 PLOMOSA 3 EXT ✓
- 40 - AMC416016 BLACK DRAGON ✓
- 40 - AMC416017 DRAGON 888 ✓
- 40 - AMC416018 GOLD DRAGON ✓
- 40 - AMC416019 GREEN DRAGON ✓
- 40 - AMC416020 LUCKY DRAGON ✓
- 40 - AMC416021 SILVER DRAGON ✓

\$140 pd on 28 claims
 from this receipt =
 \$3,920
 Refund \$5,740 from
 this receipt.

PHOENIX, ARIZONA

2012 JUL 30 P 12:17

RECEIVED
 FLM AZ STATE OFFICE

Pd \$140 on 69 claims. Then
 Pd full amt due on 53 claims =
 overpmt of $53 \times \$140 = \7420
 16 claims closed = $16 \times \$140 = \2240

Refund = $\frac{\$9,660 \text{ Return}}{\$7420 - \$2240} = \frac{\$9,660}{\$5180}$
 RE #2649673 = \$3920
 #2649581 = \$5740

pd 53 claims in full


16 claims = balance due $980 \times 16 = 15,680$
 - 7420 overpmt

RE 8-14-12 59 - 160 acre claims
 1 - 30 acre claim
 8 - 40 acre claims

Balance Due \$59,500

Dear BLM,

Enclosed is a check payable to the Bureau of Land Management for (\$9,660.00) to pay the 2013 mining claim maintenance fee's. Please see the enclosed list. If you have any questions please call me,



Panos D. Gianniotis

President

Placer Mining Corp

16772 W. Bell Rd #110


Surprise, AZ 85374

(310)365-0783

Skype: panos.gianniotis

www.placerminingcorp.com

RECEIVED
BLM AZ STATE OFFICE
2012 JUL 30 P 12:16
PHOENIX, ARIZONA

69


MAINTENANCE FEE PAYMENT LIST 2013

- ~~40~~ AMC416638 DOUBLE DRAGON ✓
- ~~40~~ AMC376844 HIT THE JACKPOT ✓
- ~~160~~ AMC376845 JACKPOT-2 ✓
- ~~160~~ AMC376846 JACKPOT-3 ✓
- ~~160~~ AMC376847 JACKPOT-PMC ✓
- ~~160~~ AMC379555 PLACER - 18 ✓
- ~~160~~ AMC379559 ORO - 18 ✓
- ~~160~~ AMC379561 18 - SW ✓
- ~~160~~ AMC379562 18 - NW ✓
- ~~160~~ AMC398275 23-A ✓
- { AMC398276 23-B ✓
- { AMC398277 23-C ✓
- { AMC398278 23-D ✓
- { AMC398279 31-A ✓
- ~~160~~ AMC398281 31-C ✓
- { AMC376837 777 ✓
- { AMC376838 7 OR 11 ✓
- { AMC376839 8 EAST ✓
- { AMC376840 8 WEST ✓
- { AMC376841 BLACKJACK ✓
- { AMC376842 CRAZY 8 ✓
- { AMC376843 GOLDEN PLACER ✓
- { AMC376848 LUCKY 7 ✓
- { AMC376849 LUCKY 8 ✓
- { AMC376853 SHALLOW PLACER ✓
- ~~160~~ AMC376854 YELLOW PLACER ✓
- ~~40~~ AMC416022 STONE CABIN ✓
- ~~160~~ AMC376850 NINE EAST ✓
- ~~160~~ AMC376851 NINE WEST ✓
- ~~160~~ AMC396777 PLOMOSA 9
- { AMC396778 JACKPOT
- ~~160~~ AMC396779 PLOMOSA 4

Total 69 Mining Claims

PHOENIX, ARIZONA

2012 JUL 30 P 12:17

RECEIVED
BLM AZ STATE OFFICE

United States Department of the Interior
Bureau of Land Management
LANDS/RECREATION & PLANNING
ONE N CENTRAL AVE
PHOENIX, AZ 85004-2203
Phone: 602-417-9200



Receipt

No:

2619589

| | |
|---------------------------------|--|
| Transaction #: 2699902 | |
| Date of Transaction: 07/31/2012 | |
| CUSTOMER: | |
| | PLACER MINING CORPORATION 16772 W BELL RD STE 110 SURPRISE, AZ 85374-9702 US |

| LINE # | QTY | DESCRIPTION | REMARKS | UNIT PRICE | TOTAL |
|--------|------|---|---------------|------------|------------|
| 1 | 1.00 | LOCATABLE MINERALS / MINING CLAIMS-NOT NEW-UNADJUD, ONE AUTH NO. ONLY / MINING CLAIM MONEY RECEIVED CASES: AMC379547/\$9660.00 | MAINT 2013/69 | - n/a - | 9660.00 |
| TOTAL: | | | | | \$9,660.00 |

| PAYMENT INFORMATION | | | | |
|---------------------|-----------|---|-------------|------------|
| 1 | AMOUNT: | 9660.00 | POSTMARKED: | 07/27/2012 |
| | TYPE: | CHECK | RECEIVED: | 07/31/2012 |
| | CHECK NO: | 1176 | | |
| | NAME: | PLACER MINING CORPORATION 16772 W BELL RD STE 110 SURPRISE AZ 85374-9702 US | | |

| REMARKS |
|---------|
| |

This receipt was generated by the automated BLM Collections and Billing System and is a paper representation of a portion of the official electronic record contained therein.

42-Placer Diamond
20-Placer Mining

\$ 5,740 Refunded
Insufficient 2013 main fees
Pd \$140 on 28 claims from
this receipt. Kept = \$ 3,920
AT



140
69

9 9060

Authorized Date03/15/2013

Instructions to AccountsAZ BLM REFUND \$5,740 TO PLACER MINING CORPORATION FOR
INSUFFICIENT 2013 MAINTENANCE FEES AMC379547 RECEIPT
#2619589 AT

Login ID2393

Entry Date03/15/2013

Total Amount\$5,740.00

United States Department of the Interior
Bureau of Land Management
LANDS/RECREATION & PLANNING
ONE N CENTRAL AVE
PHOENIX, AZ 85004 -2203
Phone: 602-417-9200

Receipt

No: 2578720

Transaction #: 2658266

Date of Transaction: 05/30/2012

CUSTOMER:

PANOS GIANNEOTIS
16772 W BELL RD STE 110
SURPRISE, AZ 85374-9702 US

| LINE # | QTY | DESCRIPTION | REMARKS | UNIT PRICE | TOTAL |
|--------|------|---|-------------------|------------|---------|
| 1 | 1.00 | LOCATABLE MINERALS / MINING CLAIMS-NOT NEW-UNADJUD, ONE AUTH NO. ONLY / MINING CLAIM MONEY RECEIVED CASES: AMC414568/\$30.00 | AMENDMENTS (3) | - n/a - | 30.00 |
| TOTAL: | | | | | \$30.00 |

PAYMENT INFORMATION

| | | | | |
|---|-----------|---|-------------|------------|
| 1 | AMOUNT: | 30.00 | POSTMARKED: | 05/25/2012 |
| | TYPE: | CHECK | RECEIVED: | 05/30/2012 |
| | CHECK NO: | 1161 | | |
| | NAME: | PLACER MINING CORPORATION 16772 W BELL RD STE 110 SURPRISE AZ 85374-9702 US | | |

REMARKS

This receipt was generated by the automated BLM Collections and Billing System and is a paper representation of a portion of the official electronic record contained therein.

ENTERED IN COMPUTER

RE 6-1-12

Processed Amendments for
AMC 414569 & AMC 414570
Amendment Not Processed
AMC 414568 - moved claim from
SE 1/4 to SW 1/4 5/30/2012

County Recorder Space:

Panos D. Gianneotis
16772 W. Bell RD #110-417
Surprise, AZ 85374 (310)365-0783

2012-05-22

Page 1 of 2

Requested By: Panos Gianneotis
SHELLY D BAKER, RECORDER
OFFICIAL RECORDS OF LA PAZ COUNTY, AZ
05-24-2012 12:14 PM Recording Fee \$10.00

AMENDED LOCATION NOTICE PLACER MINING CLAIM

NOTICE IS HEREBY GIVEN that the "JACKS PMC" placer mining claim AMC414568 which has been located by Panos D. Gianneotis, is being amended and who has a current mailing address of; 16772 W. Bell RD #110-417, Surprise, AZ 85374, and phone number (310)365-0783.

The general course of the claim is north to south and is situated in La Paz County, Arizona.

This claim is 1320 feet in length and 660 feet in width. This claim runs from the location monument on which this location notice is posted. This claim is marked by six monuments. The location monument on which this Notice is posted is situated within:

Township 3 North, Range 18 West, Section 3, legal description as follows: W1/2 NE1/4 SW1/4, La Paz County, Arizona, Gila and Salt River Base and Meridian. This placer mining claim is 20 acres in size.

The locality of this claim with reference to some natural object or permanent monument and additional information (if any) concerning its locality is as follows: Section Marker and natural stone with wood post.

Dated and posted on the ground this 29th day of December, 2011.



Panos D. Gianneotis

Map on reverse side

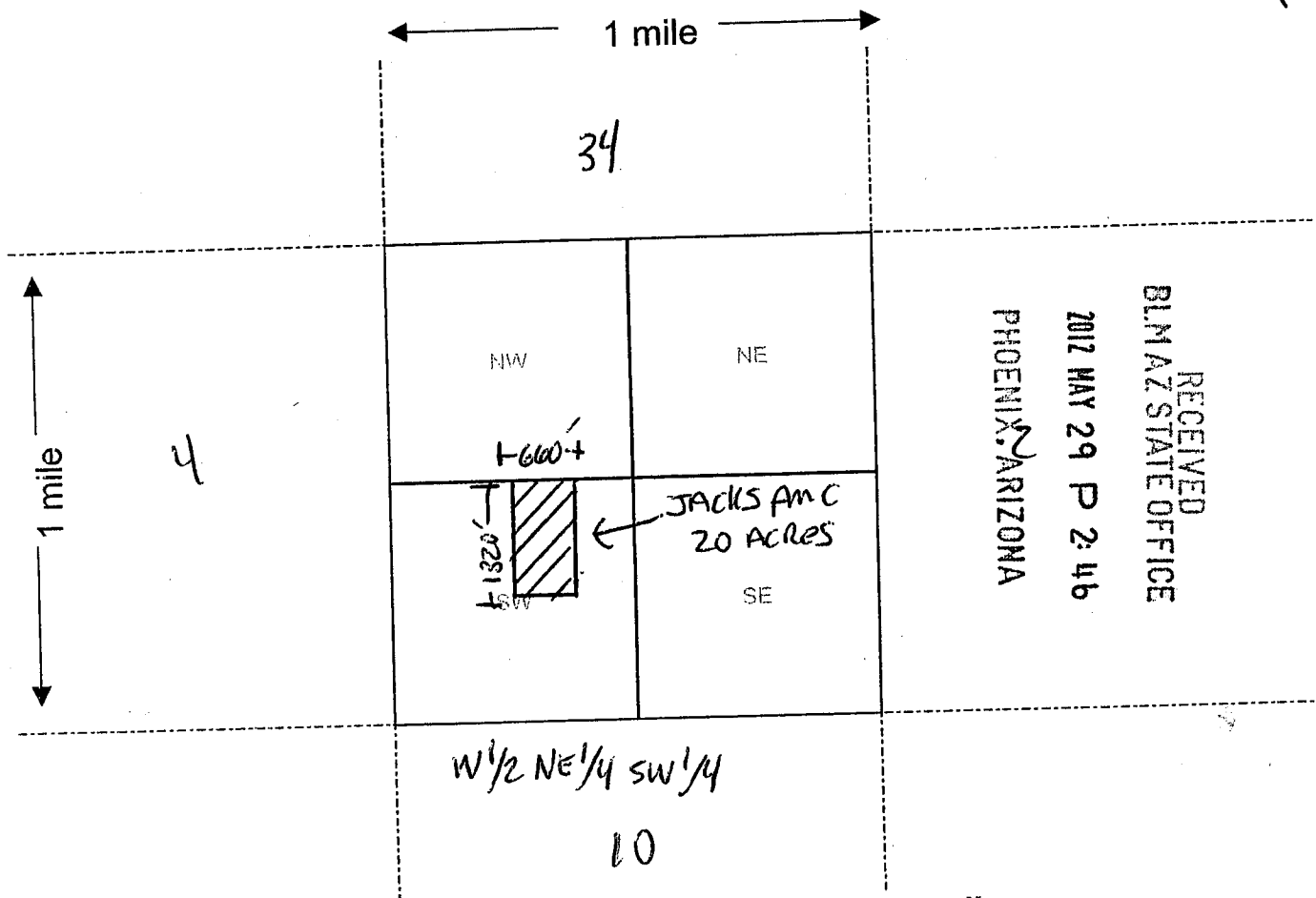
RECEIVED
BLM AZ STATE OFFICE
2012 MAY 29 P 2:46
PHOENIX, ARIZONA

ENTERED IN COMPUTER

8-1-12 as amendment
not processed -
moved claim on
the ground from SE to SW

AMC414568

MINING CLAIM MAP

Lode () Placer ☒

RECEIVED
BLM AZ STATE OFFICE
2012 MAY 29 P 2:46
PHOENIX, ARIZONA

Scale: 1" = 2000 feet



- The above map depicts the JACKS PMC mining claim, which is located in Section (s) 3, Township 3 N, Range 18 W, Gila & Salt Base Line Meridian, LA PAZ County, Arizona.
- The type of corner and location monuments used are as follows: WOOD POST E
NATURAL STONE
- The bearings and distances in degrees and feet between claim corners are as depicted on the map.

Signature Pam D. Dwyer

Dear BLM,

Enclosed is a check to pay for the amendments of three placer mining claim location notices.

if you have any questions, please call the number below,

thank you very much,



Panos D. Gianneotis
16772 w. Bell Rd #110-417
Surprise, AZ 85374
(310)365-0783

NO. OF CLAIMS 3
AMOUNT \$30.00
RECEIPT NO. 578720
INIT. A-61
** BLM-ASO**


RECEIVED
BLM AZ STATE OFFICE
2012 MAY 29 P 2:45
PHOENIX, ARIZONA

Dear BLM,

Enclosed is a check to pay for the filing fee's of three placer mining claims. Also enclosed are the documents proving that I have signatory power over the other 7 locating entities.

if you have any questions, please call the number below,

thank you very much,



Panos D. Gianneotis
16772 w. Bell Rd #110-417
Surprise, AZ 85374
(310)365-0783

RECEIVED
BLM AZ STATE OFFICE
2012 MAR 21 A 9:23
PHOENIX, ARIZONA

ARTICLES OF INCORPORATION


OF

Placer Mining Corp

1. The name of the corporation is Placer Mining Corp.
2. The name and address of the corporation's registered agent is National Registered Agents, Inc., 1821 Logan Avenue, Cheyenne, WY 82001.
3. The total number of shares of all classes of stock which the Corporation shall have authority to issue is 2,000, of which 1,000 shares of par value \$1,000.00 per share shall be designated as Common Stock and 1,000 shares of par value \$1,000.00 shall be designated as Preferred Stock. Shares of Preferred Stock may be issued in one or more series from time to time by the board of directors, and the board of directors is expressly authorized to fix by resolution the voting powers, designations, preferences, limitations, restrictions, relative rights and distinguishing designations of each series of Preferred Stock before the issuance of any shares of Preferred Stock in such series. The corporation shall file articles of amendment setting forth the terms of the series of Preferred Stock designated by the Board of Directors before the issuance of such shares.
4. The number and class of shares which are entitled to receive the corporation's net assets upon dissolution are 1,000 shares of Common Stock, and 1,000 shares of Preferred Stock.
5. Annual report forms should be sent to the corporation c/o the registered agent.
6. The name and address of the incorporator is Daniela Balan, c/o LegalZoom.com, Inc., 7083 Hollywood Blvd., Suite 180, Los Angeles, CA 90028.

IN WITNESS WHEREOF, the undersigned incorporator has executed these Articles of Incorporation on the date below.

Date: April 15, 2005



Daniela Balan Incorporator

RECEIVED
BLM AZ STATE OFFICE
2012 MAR 27 A 9:24
PHOENIX, ARIZONA

RECEIVED
WYOMING
SECRETARY OF STATE
05 APR 19 PM 12 03

Corporate Documents and Proceedings.

RESOLVED, that the officers of the Corporation be, and they hereby are, authorized, empowered and directed to procure all corporate books, books of account and stock books which may be required by the laws of Wyoming or of any state in which the Corporation may do business or which may be necessary or appropriate in connection with the business of the Corporation.

FURTHER RESOLVED, that the Corporation shall maintain a minute book containing the minutes of any and all meetings of and actions of the Board of Directors, Board committees and of the shareholders, together with such documents and papers, including this Written Consent, as the Corporation, its Board of Directors or its shareholders shall from time to time direct.

FURTHER RESOLVED, that the Secretary of the Corporation be, and the Secretary hereby is, authorized and instructed to insert in the minute book of the Corporation a copy of the Articles of incorporation as filed in the office of the Wyoming Secretary of State and certified by said Secretary of State.

FURTHER RESOLVED, that a corporate seal is adopted as the seal of this Corporation in the form of two concentric circles, with the name of the Corporation between the two circles and the year of incorporation and Wyoming within the inner circle.

FURTHER RESOLVED, that the form of stock certificate is approved and adopted as the Stock Certificate of this Corporation. The Secretary is instructed to insert a specimen copy of the stock certificate in the Minute Book immediately following this consent.

FURTHER RESOLVED, that the Secretary of the Corporation be, and the Secretary hereby is, authorized, empowered and directed to insert a copy of the bylaws in the minute book of the Corporation and to see that a copy of said bylaws is kept at the principal executive office for the transaction of business of the Corporation.

FURTHER RESOLVED, that all actions taken by LegalZoom.com, Inc. and its agents in connection with the formation of the Corporation are hereby approved, ratified and adopted.

Annual Accounting Period.

RESOLVED, that until otherwise determined by the Board of Directors the fiscal year of the Corporation shall end on December 31.

RECEIVED
BLM AZ STATE OFFICE
2012 MAR 27 A 9:24
PHOENIX, ARIZONA

Principal Executive Office.

RESOLVED, that the principal executive office of the Corporation shall be located at 28364 S. Western Ave. #362, Rancho Palos Verdes, CA 90275.

Bank Account.

RESOLVED, that the Corporation establish in its name an account with any federally insured depository institution and that the officers of the Corporation be, and they hereby are, authorized, empowered and directed to establish such an account.

Qualification to do Business.

RESOLVED, that for the purpose of authorizing the Corporation to do business under the laws of any state, territory or possession of the United States or of any foreign country in which it is necessary or convenient for the Corporation to transact business, the proper officers of the Corporation are hereby authorized in the name and on behalf of the Corporation to take such action as may be necessary or advisable to effect the qualification of the Corporation to do business as a foreign corporation in any of such states, territories, possessions or foreign countries and in connection therewith to appoint and substitute all necessary agents or attorneys for service of process, to designate or change the location of all necessary statutory offices, and to execute, acknowledge, verify, deliver, file or cause to be published any necessary applications, papers, certificates, reports, consents to service of process, powers of attorney and other instruments as may be required by any of such laws, and, whenever it is expedient for the Corporation to cease doing business and withdraw from any such state, territory, possession or foreign country, to revoke any appointment of agent or attorney for service of process and to file such applications, papers, certificates, reports, revocation of appointment or surrender of authority as may be necessary to terminate the authority of the Corporation to do business in any such state, territory, possession or foreign country.

Payment of Expenses.

RESOLVED, that the officers of the Corporation be, and they hereby are, authorized, empowered and directed to pay all charges and expenses incident to or arising out of the organization of the Corporation and to reimburse any person who has made any disbursement therefor.

Agent for Service of Process

RESOLVED, that National Registered Agents, Inc., 1821 Logan Avenue, Cheyenne, WY 82001, shall be appointed the Corporation's agent for service of process.

RECEIVED
BLM AZ STATE OFFICE
2012 MAR 27 AM 9:24
TUCSON, ARIZONA


General Authorization

RESOLVED, that the officers of the Corporation are, and each of them hereby is, authorized, empowered and directed, in the name of and on behalf of the Corporation, to make all other arrangements and to take all further action, including the payment of expenditures and the preparation of officer's certificates or any other documents, as the officer deems necessary or appropriate in order to fully effectuate the purposes of the foregoing resolutions.

RESOLVED, that any and all actions taken by any officer of the Corporation in connection with the matters contemplated by the foregoing resolutions are hereby approved, ratified and confirmed in all respects as fully as if such actions had been presented to the Board of Directors for its approval prior to such actions being taken.

IN WITNESS WHEREOF, this consent has been executed as of the date below.

Date: 4-24-05



Panos Giannetis

RECEIVED
BLM AZ STATE OFFICE
2012 MAR 27 A 9:24
PHOENIX, ARIZONA

STATE OF WYOMING * SECRETARY OF STATE
MAX MAXFIELD
BUSINESS DIVISION

200 West 24th Street, Cheyenne, WY 82002-0200

Phone 307-777-7311 · Fax 307-777-5339

Website: <http://soswy.state.wy.us> · Email: business@wyo.gov

Filing Information



Name **Placer Mining Corp**
Filing Type Profit Corporation
Status Active

General Information

| | | | |
|------------------------|---------------------|------------------|-----------------------|
| Fictitious Name | | ID | 2005-000491573 |
| Old Name | | Standing - Tax | Good |
| Sub Status | Current | Standing - RA | Good |
| Sub Type | | Standing - Other | Good |
| Formation Locale | Wyoming | Name Consent | N |
| Filing Date | 04/19/2005 12:00 AM | Term of Duration | Perpetual |
| Delayed Effective Date | | Expiration Date | |
| Inactive Date | | | |

Share Information

| | | | | | |
|---------------|-----------|------------------|--------|------------------|---|
| Common Shares | 2,000 | Preferred Shares | 1,000 | Additional Stock | N |
| Par Value | 1000.0000 | Par Value | 0.0000 | | |

Registered Agent Address

No Agent
No Office
Cheyenne, WY 82001

Mailing Address

5830 E 2nd St
Casper, WY 82609

RECEIVED
BLM AZ STATE OFFICE
2012 MAR 27 A 9 24
PHOENIX, ARIZONA

Parties

| Type | Name / Organization / Address |
|------|-------------------------------|
|------|-------------------------------|

Filing Information



Name **Placer Mining Corp**
Filing Type Profit Corporation
Status Active

Most Recent Annual Report Information

| | | | |
|-------------|-------------------|-----------|----------|
| Type | Original | AR Year | 2012 |
| License Tax | \$50.00 | AR Exempt | N |
| AR Date | 2/14/2012 8:44 AM | AR ID | 01486942 |
| Web Filed | Y | | |

Officers / Directors

| Type | Name / Organization / Address |
|----------------------|--|
| President / Director | Panos D Giannetis 16772 W. Bell RD #110-417 Surprise Arizona 85374 |

Principal Address

5830 E 2nd St
Casper, WY 82609

Mailing Address

5830 E 2nd St
Casper, WY 82609

RECEIVED
BLM AZ STATE OFFICE
2012 MAR 27 A 9 24
PHOENIX, ARIZONA

Filing Information



Name **Placer Mining Corp**
Filing Type Profit Corporation
Status Active

Amendment History

| Num | Type | Date | Delayed Date | Status |
|----------------|------------------------|------------|--------------|--------|
| 2012-001298249 | RA Resignation | 01/31/2012 | | Active |
| 2011-000955243 | RA Name/Address Change | 03/11/2011 | | Active |
| 2008-000666051 | System Amendment | 04/02/2008 | | Active |
| 2007-000604306 | System Amendment | 04/01/2007 | | Active |
| See Filing ID | Initial Filing | 04/19/2005 | | Active |

RECEIVED
BLM AZ STATE OFFICE
2012 MAR 27 A 9:24
PHOENIX, ARIZONA



APR 11 2011

FILE NO: L-1672880-5

DO NOT WRITE ABOVE THIS LINE, FOR ACC USE ONLY

ARTICLES OF ORGANIZATION

DO NOT PUBLISH THIS SECTION

NOTE: A professional limited liability company is an LLC organized for the purpose of rendering one or more categories of licensed professional service. Professional service is defined as a service that may be lawfully rendered only by a person licensed in this state to render the service.

1. The LLC name must contain the words "limited liability company" or "limited company" or the abbreviations "L.L.C.", "L.C.", "LLC", or "LC". The Professional LLC name must contain the words "professional limited liability company" or the abbreviations "P.L.L.C.", "P.L.C.", "PLLC", or "PLC."

2. Must be an Arizona address. DO NOT LEAVE THIS SECTION BLANK

3. See Section 3 of the instructions above. A statutory agent is a person you appoint that would receive lawsuit papers if the LLC is sued. A street or physical address is required even if the statutory agent has a P.O. Box.

The agent must sign the articles or provide written consent to the appointment.

Select one. This form may be used for:

☒ **ARIZONA LIMITED LIABILITY COMPANY (A.R.S. §29-632)**

☐ **ARIZONA PROFESSIONAL LIMITED LIABILITY COMPANY (A.R.S. §29-841.01)**

1. The name of the organization:

A. N-1654102-1

LLC Name Reservation File Number (if one has been obtained - if not, leave this line blank)

B. BAGDAD HILLSIDE, LLC

Limited Liability Company Name

2. Known place of business in Arizona (If address is the same as the street address of the statutory agent, write "same as statutory agent". DO NOT LEAVE THIS SECTION BLANK):

Address 16772 W. BELL RD #110-417

City SURPRISE State AZ Zip 85374

3. The name and street address of the statutory agent in Arizona:

Name PANOS D. GIANNEOTIS

Address 17412 W. CARMEN DR

City SURPRISE State AZ Zip 85374

Acceptance of Appointment by Statutory Agent:

I PANOS D. GIANNEOTIS, having been designated to act as
(print name of the Statutory Agent)

Statutory Agent, hereby consent to act in that capacity until removed or resignation is submitted in accordance with the Arizona Revised Statute.

Agent Signature: *Panos D. Gianniotis*

If the statutory agent is an entity, please print the company name here.

DO NOT PUBLISH THIS SECTION

4. Only required for professional limited liability company. The professional services that the company is organized to perform must be described. Professional service is defined as a service that may be lawfully rendered only by a person licensed in this state to render the service.

5. Check only one box. If a dissolution date is stated, it should include the month, day and year. Perpetual means continuing forever or indefinitely.

6. Check A or B to show which management structure will be applicable to your company. Provide name, title and address for each person.

6A. If reserved to the members, check the Members box and provide the name and address of all members. NOTE: if reserved to the members you cannot list any manager.

6B. If vested in one or more managers check the Managers box and provide the name and address of each manager and of each member who owns a twenty percent (20%) or greater interest in the capital or profits of the LLC/ PLLC.

7. Signature. The person signing this document need not be a manager or member of the company.

4. Professional LLCs only – Professional Services - the Professional Limited Liability Company will provide the following professional services:

5. Life Period of the Limited Liability Company: check one:

- ☐ The LLC will dissolve on ____/____/____ (Please enter month, day and four digit year)
- ☒ The Limited Liability Company life period is Perpetual.

6. Management Structure: (check one box only) A.R.S. §29-632(5)

A. ☐ RESERVED TO THE MEMBERS

IF RESERVED TO THE MEMBERS, DON'T CHECK ANY MANAGER BOXES.

B. ☒ VESTED IN ONE OR MORE MANAGERS

IF VESTED IN THE MANAGER(S), AT LEAST ONE NAME BELOW MUST HAVE THE MANAGER BOX CHECKED.

Name PLACER MINING CORP

Name JOHN M. LOPES

☐ Member ☒ Manager (only if "B" is selected above)

☐ Member ☒ Manager (only if "B" is selected above)

Address: 16772 W. BELL RD #110-417

Address: 17412 W. CARMEN DR

City, SURPRISE State, AZ Zip: 85374

City, SURPRISE State, AZ Zip: 85388

Name PANOS D. GIANNEOTIS

Name _____

☐ Member ☒ Manager (only if "B" is selected above)

☐ Member ☐ Manager (only if "B" is selected above)

Address: 17412 W. CARMEN DR

Address: _____

City, SURPRISE State, AZ Zip: 85388

City, _____ State, _____ Zip: _____

IF YOU NEED MORE SPACE FOR LISTING MEMBERS / MANAGERS PLEASE ATTACH THE ADDITIONAL PAGE TO THE ARTICLES OF ORGANIZATION.

7. SIGNATURE

Signed on this date: 04/11/2011 (mm/dd/yyyy).

Signature: Panos D. Gianneotis Print Name PANOS D. GIANNEOTIS

If signing on behalf of a company, please print the company name here.

Phone Number: 310-365-0783

Fax Number: 623-584-7829

AUG 30 2011



03596555

FILE NO. 2-17037901

DO NOT WRITE ABOVE THIS LINE, FOR ACC USE ONLY

ARTICLES OF ORGANIZATION

**DO NOT PUBLISH
THIS SECTION**

NOTE: A professional limited liability company is an LLC organized for the purpose of rendering one or more categories of licensed professional service. Professional service is defined as a service that may be lawfully rendered only by a person licensed in this state to render the service.

1. The LLC name must contain the words "limited liability company" or "limited company" or the abbreviations "L.L.C.", "L.C.", "LLC", or "LC". The Professional LLC name must contain the words "professional limited liability company" or the abbreviations "P.L.L.C.", "P.L.C.", "PLLC", or "PLC."

2. Must be an Arizona address. **DO NOT LEAVE THIS SECTION BLANK**

3. See Section 3 of the instructions above. A statutory agent is a person you appoint that would receive lawsuit papers if the LLC is sued. A street or physical address is required even if the statutory agent has a P.O. Box.

The agent must sign the articles or provide written consent to the appointment.

Select one. This form may be used for:

- ☒ **ARIZONA LIMITED LIABILITY COMPANY (A.R.S. §29-632)**
- ☐ **ARIZONA PROFESSIONAL LIMITED LIABILITY COMPANY (A.R.S. §29-841.01)**

1. The name of the organization:

A. _____
LLC Name Reservation File Number (if one has been obtained – if not, leave this line blank).

B. PLOMOSA SAND & GRAVEL, LLC
Limited Liability Company Name

2. Known place of business in Arizona (If address is the same as the street address of the statutory agent, write "same as statutory agent". **DO NOT LEAVE THIS SECTION BLANK**):

Address 48490 MITCHELL MINE ROAD

City QUARTZSITE State ARIZONA Zip 85346

3. The name and street address of the statutory agent in Arizona:

Name PANOS D. GIANNEOTIS

Address 17412 W. CARMEN DR

City SURPRISE State AZ Zip 85388

Acceptance of Appointment by Statutory Agent:

I PANOS D. GIANNEOTIS, having been designated to act as
(print name of the Statutory Agent)

Statutory Agent, hereby consent to act in that capacity until removed or resignation is submitted in accordance with the Arizona Revised Statute.

Agent Signature: _____

If the statutory agent is an entity, please print the company name here.

RECEIVED
BLM AZ STATE OFFICE
2012 MAR 21 A 9:24
PHOENIX, ARIZONA

DO NOT PUBLISH THIS SECTION

4. Only required for professional limited liability company. The professional services that the company is organized to perform must be described. Professional service is defined as a service that may be lawfully rendered only by a person licensed in this state to render the service.

5. Check only one box. If a dissolution date is stated, it should include the month, day and year. Perpetual means continuing forever or indefinitely.

6. Check A or B to show which management structure will be applicable to your company. Provide name, title and address for each person.

6A. If reserved to the members, check the Members box and provide the name and address of all members. NOTE: if reserved to the members you cannot list any manager.

6B. If vested in one or more managers check the Managers box and provide the name and address of each manager and of each member who owns a twenty percent (20%) or greater interest in the capital or profits of the LLC/ PLLC.

7. Signature. The person signing this document need not be a manager or member of the company.

4. Professional LLCs only – Professional Services - the Professional Limited Liability Company will provide the following professional services:

5. Life Period of the Limited Liability Company: check one:

- ☐ The LLC will dissolve on ____ / ____ / ____ (Please enter month, day and four digit year)
☒ The Limited Liability Company life period is Perpetual.

6. Management Structure: (check one box only) A.R.S. §29-632(5)

| | |
|---|--|
| <p>A. <input type="checkbox"/> RESERVED TO THE MEMBERS <small>IF RESERVED TO THE MEMBERS, DON'T CHECK ANY MANAGER BOXES.</small></p> | |
| <p>B. <input checked="" type="checkbox"/> VESTED IN ONE OR MORE MANAGERS <small>IF VESTED IN THE MANAGER(S), AT LEAST ONE NAME BELOW MUST HAVE THE MANAGER BOX CHECKED.</small></p> | |
| <p>Name <u>PANOS D. GIANNEOTIS</u></p> | <p>Name <u>JOHN M. LOPES</u></p> |
| <p><input type="checkbox"/> Member <input checked="" type="checkbox"/> Manager (only if "B" is selected above)</p> | <p><input type="checkbox"/> Member <input checked="" type="checkbox"/> Manager (only if "B" is selected above)</p> |
| <p>Address: <u>17412 W. CARMEN DR</u></p> | <p>Address: <u>16772 W. BELL RD #110-417</u></p> |
| <p>City, <u>surprise</u> State, <u>az</u> Zip: <u>85388</u></p> | <p>City, <u>surprise</u> State, <u>az</u> Zip: <u>85374</u></p> |
| <p>Name <u>Denise E. Gianneotis</u></p> | <p>Name <u>Placer Mining Corp</u></p> |
| <p><input type="checkbox"/> Member <input checked="" type="checkbox"/> Manager (only if "B" is selected above)</p> | <p><input type="checkbox"/> Member <input checked="" type="checkbox"/> Manager (only if "B" is selected above)</p> |
| <p>Address: <u>17412 W. Carmen Dr</u></p> | <p>Address: <u>16772 W. Bell Rd #110-417</u></p> |
| <p>City, <u>Surprise</u> State, <u>AZ</u> Zip: <u>85388</u></p> | <p>City, <u>Surprise</u> State, <u>AZ</u> Zip: <u>85374</u></p> |

IF YOU NEED MORE SPACE FOR LISTING MEMBERS / MANAGERS PLEASE ATTACH THE ADDITIONAL PAGE TO THE ARTICLES OF ORGANIZATION.

7. SIGNATURE

Signed on this date: 08/30/2011 (mm/dd/yyyy).

Signature: *Panos D. Gianneotis* Print Name Panos D. Gianneotis
Placer Mining Corp

If signing on behalf of a company, please print the company name here.

Phone Number: 310-365-0783

Fax Number: 623-584-7829

APR 29 2011

FILE NO. 11678109-1

DO NOT WRITE ABOVE THIS LINE, FOR ACC USE ONLY

ARTICLES OF ORGANIZATION

**DO NOT PUBLISH
THIS SECTION**

NOTE: A professional limited liability company is an LLC organized for the purpose of rendering one or more categories of licensed professional service. Professional service is defined as a service that may be lawfully rendered only by a person licensed in this state to render the service.

1. The LLC name must contain the words "limited liability company" or "limited company" or the abbreviations "L.L.C.", "L.C.", "LLC", or "LC". The Professional LLC name must contain the words "professional limited liability company" or the abbreviations "P.L.L.C.", "P.L.C.", "PLLC", or "PLC."

2. Must be an Arizona address. DO NOT LEAVE THIS SECTION BLANK

3. See Section 3 of the instructions above. A statutory agent is a person you appoint that would receive lawsuit papers if the LLC is sued. A street or physical address is required even if the statutory agent has a P.O. Box.

The agent must sign the articles or provide written consent to the appointment.

Select one. This form may be used for:

- ☒ **ARIZONA LIMITED LIABILITY COMPANY (A.R.S. §29-632)**
☐ **ARIZONA PROFESSIONAL LIMITED LIABILITY COMPANY (A.R.S. §29-841.01)**

1. The name of the organization:

A. N-1674543-0

LLC Name Reservation File Number (if one has been obtained – if not, leave this line blank).

B. GHOST RIDER MINING, LLC

Limited Liability Company Name

2. Known place of business in Arizona (If address is the same as the street address of the statutory agent, write "same as statutory agent". DO NOT LEAVE THIS SECTION BLANK):

Address 16772 W. BELL RD #110-417

City SURPRISE State ARIZONA Zip 85374

3. The name and street address of the statutory agent in Arizona:

Name PANOS D. GIANNEOTIS

Address 17412 W. CARMEN DR

City SURPRISE State ARIZONA Zip 85388

Acceptance of Appointment by Statutory Agent:

I PANOS D. GIANNEOTIS, having been designated to act as
(print name of the Statutory Agent)

Statutory Agent, hereby consent to act in that capacity until removed or resignation is submitted in accordance with the Arizona Revised Statute.

Agent Signature: *Panos D. Gianniotis*

If the statutory agent is an entity, please print the company name here.

DO NOT PUBLISH THIS SECTION

4. Only required for professional limited liability company. The professional services that the company is organized to perform must be described. Professional service is defined as a service that may be lawfully rendered only by a person licensed in this state to render the service.

5. Check only one box. If a dissolution date is stated, it should include the month, day and year. Perpetual means continuing forever or indefinitely.

6. Check A or B to show which management structure will be applicable to your company. Provide name, title and address for each person.

6A. If reserved to the members, check the Members box and provide the name and address of all members. NOTE: if reserved to the members you cannot list any manager.

6B. If vested in one or more managers check the Managers box and provide the name and address of each manager and of each member who owns a twenty percent (20%) or greater interest in the capital or profits of the LLC/PLLC.

7. Signature. The person signing this document need not be a manager or member of the company.

4. Professional LLCs only – Professional Services - the Professional Limited Liability Company will provide the following professional services:

5. Life Period of the Limited Liability Company: check one:

- ☐ The LLC will dissolve on ____/____/____ (Please enter month, day and four digit year)
- ☒ The Limited Liability Company life period is Perpetual.

6. Management Structure: (check one box only) A.R.S. §29-632(5)

| | |
|--|--|
| <p>A. <input type="checkbox"/> RESERVED TO THE MEMBERS <small>IF RESERVED TO THE MEMBERS, DON'T CHECK ANY MANAGER BOXES.</small></p> | |
| <p>B. <input checked="" type="checkbox"/> VESTED IN ONE OR MORE MANAGERS <small>IF VESTED IN THE MANAGER(S), AT LEAST ONE NAME BELOW MUST HAVE THE MANAGER BOX CHECKED</small></p> | |
| <p>Name <u>PANOS D. GIANNEOTIS</u></p> | <p>Name <u>JOHN M. LOPEZ</u></p> |
| <p><input type="checkbox"/> Member <input checked="" type="checkbox"/> Manager (only if "B" is selected above)</p> | <p><input type="checkbox"/> Member <input checked="" type="checkbox"/> Manager (only if "B" is selected above)</p> |
| <p>Address: <u>17412 W. CARMEN DR</u></p> | <p>Address: <u>17412 W. CARMEN DR</u></p> |
| <p>City, <u>SURPRISE</u> State, <u>AZ</u> Zip: <u>85388</u></p> | <p>City, <u>SURPRISE</u> State, <u>AZ</u> Zip: <u>85388</u></p> |
| <p>Name _____</p> | <p>Name _____</p> |
| <p><input type="checkbox"/> Member <input type="checkbox"/> Manager (only if "B" is selected above)</p> | <p><input type="checkbox"/> Member <input type="checkbox"/> Manager (only if "B" is selected above)</p> |
| <p>Address: _____</p> | <p>Address: _____</p> |
| <p>City, _____ State, _____ Zip: _____</p> | <p>City, _____ State, _____ Zip: _____</p> |

IF YOU NEED MORE SPACE FOR LISTING MEMBERS / MANAGERS PLEASE ATTACH THE ADDITIONAL PAGE TO THE ARTICLES OF ORGANIZATION.

7. SIGNATURE

Signed on this date: 04/28/2011 (mm/dd/yyyy).

Signature: *Panos D. Gianniotis* Print Name PANOS D. GIANNEOTIS

 If signing on behalf of a company, please print the company name here.

Phone Number: 310-365-0783 Fax Number: 623-584-7829

APR 11 2011

FILE NO. L-1672882-7

DO NOT WRITE ABOVE THIS LINE, FOR ACC USE ONLY

ARTICLES OF ORGANIZATION

NOT PUBLISH.
IS SECTION
ITE: A professional
ited liability
pany is an LLC
anized for the
pose of rendering
a or more categories
icensed professional
vice. Professional
vice is defined as a
vice that may be
fully rendered only
a person licensed in
s state to render the
vice.

The LLC name must
ntain the words
nited liability
mpany or "limited
mpany" or the
breviations "L.L.C.",
C.", "LLC", or "LC".
e Professional LLC
me must contain the
rds "professional
ited liability
mpany or the
breviations
L.L.C.", "P.L.C.",
LLC", or "PLC."

Must be an Arizona
dress. DO NOT
AVE THIS SECTION
ANK

See Section 3 of the
structions above. A
atutory agent is a
rson you appoint that
ould receive lawsuit
pers if the LLC is
ed. A street or
ysical address is
quired even if the
atutory agent has a
O. Box.

ie agent must sign
e articles or provide
liten consent to the
pointment.

Select one. This form may be used for:

☒ ARIZONA LIMITED LIABILITY COMPANY (A.R.S. §29-632)

☐ ARIZONA PROFESSIONAL LIMITED LIABILITY COMPANY (A.R.S. §29-841.01)

1. The name of the organization:

A. LLC Name Reservation File Number (if one has been obtained – if not, leave this line blank).

B. BLACK DRAGON, LLC
Limited Liability Company Name

2. Known place of business in Arizona (If address is the same as the street address of the statutory agent, write "same as statutory agent". DO NOT LEAVE THIS SECTION BLANK):

Address 16772 W. Bell Rd #110-417
City Surprise State AZ Zip 85374

3. The name and street address of the statutory agent in Arizona:

Name PANOS D. GIANNIOTIS
Address 17412 W. CARMEN DR
City Surprise State AZ Zip 85388

Acceptance of Appointment by Statutory Agent:

I PANOS D. GIANNIOTIS, having been designated to act as
(print name of the Statutory Agent)

Statutory Agent, hereby consent to act in that capacity until removed or resignation
is submitted in accordance with the Arizona Revised Statute.

Agent Signature: Panos D. Gianniotis

If the statutory agent is an entity, please print the company name here.

DO NOT PUBLISH THIS SECTION

Only required for professional limited liability company. The professional services that the company is

organized to perform must be described. Professional service defined as a service that may be lawfully rendered only by a person licensed in this state to render the service.

Check only one box. If a dissolution date is stated, it should include the month, day and year. Perpetual means continuing forever or indefinitely.

Check A or B to show which management structure will be applicable to your company. Provide name, title and address for each person.

A. If reserved to the members, check the Members box and provide the name and address of all members. NOTE: If reserved to the members you cannot list any manager.

B. If vested in one or more managers check the Managers box and provide the name and address of each manager and of each member who owns a twenty percent (20%) or greater interest in the capital or profits of the LLC/ PLLC.

Signature. The person signing this document need not be a manager or member of the company.

4. Professional LLCs only – Professional Services - the Professional Limited Liability Company will provide the following professional services:

5. Life Period of the Limited Liability Company: check one:

- ☐ The LLC will dissolve on ____/____/____ (Please enter month, day and four digit year)
- ☒ The Limited Liability Company life period is Perpetual.

6. Management Structure: (check one box only) A.R.S. §29-632(5)

| | |
|---|---|
| <p>A. <input type="checkbox"/> RESERVED TO THE MEMBERS IF RESERVED TO THE MEMBERS, DON'T CHECK ANY MANAGER BOXES.</p> | |
| <p>B. <input checked="" type="checkbox"/> VESTED IN ONE OR MORE MANAGERS IF VESTED IN THE MANAGER(S), AT LEAST ONE NAME BELOW MUST HAVE THE MANAGER BOX CHECKED.</p> | |
| <p>Name <u>PANOS D. Giannetos</u></p> | <p>Name _____</p> |
| <p><input type="checkbox"/> Member <input checked="" type="checkbox"/> Manager (only if "B" is selected above)</p> | <p><input type="checkbox"/> Member <input type="checkbox"/> Manager (only if "B" is selected above)</p> |
| <p>Address: <u>17412 W. CARMEN DR</u></p> | <p>Address: _____</p> |
| <p>City, <u>SURPRISE</u> State, <u>AZ</u> Zip: <u>85374</u></p> | <p>City, _____ State, _____ Zip: _____</p> |
| <p>Name _____</p> | <p>Name _____</p> |
| <p><input type="checkbox"/> Member <input type="checkbox"/> Manager (only if "B" is selected above)</p> | <p><input type="checkbox"/> Member <input type="checkbox"/> Manager (only if "B" is selected above)</p> |
| <p>Address: _____</p> | <p>Address: _____</p> |
| <p>City, _____ State, _____ Zip: _____</p> | <p>City, _____ State, _____ Zip: _____</p> |

IF YOU NEED MORE SPACE FOR LISTING MEMBERS / MANAGERS PLEASE ATTACH THE ADDITIONAL PAGE TO THE ARTICLES OF ORGANIZATION.

7. SIGNATURE

Signed on this date: 4/11/2011 (mm/dd/yyyy).

Signature: Panos D. Giannetos Print Name PANOS D. Giannetos

If signing on behalf of a company, please print the company name here.

Phone Number: 310-365-0783

Fax Number: _____

STATE OF WYOMING
Office of the Secretary of State

I, MAX MAXFIELD, SECRETARY OF STATE of the STATE OF WYOMING, do hereby certify that the filing requirements for the issuances of this certificate have been fulfilled.

CERTIFICATE OF ORGANIZATION


GOLD NUGGET, LLC

Accordingly, the undersigned, by virtue of the authority vested in me by law, hereby issues this Certificate.

I have affixed hereto the Great Seal of the State of Wyoming and duly executed this official certificate at Cheyenne, Wyoming on this 8th day of August, 2008.



Filed Date: 06/30/2008


Secretary of State

By: Diane F. Moeller

RECEIVED
BLM AZ STATE OFFICE
2012 MAR 27 A 9:25
PHOENIX, ARIZONA

ARTICLES OF ORGANIZATION
FOR A DOMESTIC LIMITED LIABILITY COMPANY

Wyoming Secretary of State
Corporations Division
The State Capitol Building
Cheyenne, WY 82002-0020

Phone (307) 777-7311/7312
Fax (307) 777-5339
E-mail: corporations@state.wy.us

1. The name of the limited liability company is: GOLD NUGGET, LLC
2. The period of its duration is: perpetual
3. The purpose for which the limited liability company is organized is: To conduct any lawful business permitted under the Wyoming Limited Liability Company Act.
This limited liability company shall be a flexible limited liability company in accordance with W.S. 17-15-107(a)(x).
4. The name and address of its registered agent is: National Registered Agents, Inc.
1821 Logan Avenue Cheyenne, WY 82001
(The registered agent may be an individual resident in this state or a domestic or foreign corporation authorized to transact business in this state, having a business office identical with such registered office. Do not use a Post Office Box or Mail Drop Box)
5. The total amount of cash and a description and agreed value of property other than cash contributed is: \$500,000.00
6. The total additional contributions, if any, agreed to be made by all members and the times at which or events upon the happening of which they shall be made are: N/A
7. The right, if given, of the members to admit additional members, and the terms and conditions of the admission are: N/A

RECEIVED

AUG 8 2008

SECRETARY OF STATE
WYOMING

RECEIVED
BLM AZ STATE OFFICE
2012 MAR 29 A 9:25
MICHELLE ARIZONA

8. The right, if given, of the remaining members of the limited liability company to continue the business on the death, resignation, expulsion, bankruptcy or dissolution of a member or occurrence of any other event which terminates the continued membership of a member of the limited liability company: The right is given.

9. **Complete either item #1 or item #2**

1) The limited liability company is to be managed by a manager or managers. The names and addresses of the managers who are to serve as managers until the first annual meeting of the members or until their successors are elected and qualify are:

2) The management of the limited liability company is reserved to the members. The names and addresses of the members are:

Panos Gianneotis 16772 W. Bell Rd. #110, Surprise, Arizona 85374

Patrick Neely 16772 W. Bell Rd. #110, Surprise, Arizona 85374

Date: 8/5/2008

Signed: LEGALZOOM.COM, INC. (ORGANIZER)

By: Karla Figueroa, Assistant Secretary

Filing Fee: \$100.00

Revised: 5/2000

RECEIVED
BLM AZ STATE OFFICE
2012 MAR 27 A 9:25
PHOENIX, ARIZONA

STATE OF WYOMING * SECRETARY OF STATE
MAX MAXFIELD
BUSINESS DIVISION

200 West 24th Street, Cheyenne, WY 82002-0200

Phone 307-777-7311 · Fax 307-777-5339

Website: <http://soswy.state.wy.us> · Email: business@wyo.gov

Filing Information



Name **GOLD NUGGET, LLC**
Filing Type Limited Liability Company
Status Active

General Information

| | | | |
|-------------------------------|------------------------------------|-------------------------|-----------------------|
| Fictitious Name | | ID | 2008-000558757 |
| Old Name | | Standing - Tax | Good |
| Sub Status | Current | Standing - RA | Good |
| Sub Type | Flexible Limited Liability Company | Standing - Other | Good |
| Formation Locale | Wyoming | Name Consent | N |
| Filing Date | 08/08/2008 1:30 PM | Term of Duration | Perpetual |
| Delayed Effective Date | | Expiration Date | |
| Inactive Date | | | |

Registered Agent Address

No Agent
No Office
Cheyenne, WY 82001

Mailing Address

16772 W. Bell Rd #110-417
Surprise, AZ 85374

Parties

| Type | Name / Organization / Address |
|----------------|-------------------------------|
| Member/Manager | Panos Giannetis |
| Member/Manager | Patrick Neely |
| Organizer | LEGALZOOM.COM, INC. |

RECEIVED
BLM AZ STATE OFFICE
2012 MAR 21 A 9:25
PHOENIX, ARIZONA

Filing Information



Name **GOLD NUGGET, LLC**
Filing Type Limited Liability Company
Status Active

Most Recent Annual Report Information

| | | | |
|-------------|-------------------|-----------|----------|
| Type | Original | AR Year | 2012 |
| License Tax | \$50.00 | AR Exempt | N |
| AR Date | 2/14/2012 8:53 AM | AR ID | 01486956 |
| Web Filed | Y | | |

Officers / Directors

| Type | Name / Organization / Address |
|------|-------------------------------|
|------|-------------------------------|

Principal Address

1621 Central Ave
Cheyenne, WY 82001

Mailing Address

16772 W. Bell Rd #110-417
Surprise, AZ 85374

RECEIVED
BLM AZ STATE OFFICE
2012 MAR 27 A 9:25
PHOENIX, ARIZONA

Filing Information



Name **GOLD NUGGET, LLC**
Filing Type Limited Liability Company
Status Active

Amendment History

| Num | Type | Date | Delayed Date | Status |
|----------------|---------------------------------|------------|--------------|--------|
| 2012-001298496 | RA Resignation | 01/31/2012 | | Active |
| 2011-001238965 | System Amendment | 08/02/2011 | | Active |
| 2011-000955246 | RA Name/Address Change | 03/11/2011 | | Active |
| 2011-000955245 | Reinstatement - Admin. Diss. RA | 03/11/2011 | | Active |
| 2009-000768102 | System Amendment | 06/22/2009 | | Active |
| 2009-000749669 | RA Resignation | 04/14/2009 | | Active |
| See Filing ID | Initial Filing | 08/08/2008 | | Active |

RECEIVED
BLM AZ STATE OFFICE
2012 MAR 27 A 9:25
PHOENIX, ARIZONA

ARTICLES OF INCORPORATION

OF

Placer Diamond Corp

1. The name of the corporation is Placer Diamond Corp
2. The name and address of the corporation's registered agent is National Registered Agents, Inc., 1821 Logan Avenue, Cheyenne, WY 82001.
3. The total number of shares of all classes of stock which the Corporation shall have authority to issue is 1000000000, of which 990,000,000 shares of par value \$50.00 per share shall be designated as Common Stock and 10,000,000 shares of par value \$50.00 shall be designated as Preferred Stock. Shares of Preferred Stock may be issued in one or more series from time to time by the board of directors, and the board of directors is expressly authorized to fix by resolution the voting powers, designations, preferences, limitations, restrictions, relative rights and distinguishing designations of each series of Preferred Stock before the issuance of any shares of Preferred Stock in such series. The corporation shall file articles of amendment setting forth the terms of the series of Preferred Stock designated by the Board of Directors before the issuance of such shares.
4. The number and class of shares which are entitled to receive the corporation's net assets upon dissolution are 990,000,000 shares of Common Stock, and 10,000,000 shares of Preferred Stock.
5. Annual report forms should be sent to the corporation c/o the registered agent.
6. The personal liability of the directors of the corporation for monetary damages for breach of fiduciary duty shall be eliminated to the fullest extent permissible under Wyoming law. The corporation is authorized to indemnify its directors and officers to the fullest extent permissible under Wyoming law.
7. The name and address of the incorporator is Daniela Balan, c/o LegalZoom.com, Inc., 7083 Hollywood Blvd., Suite 180, Los Angeles, CA 90028.

IN WITNESS WHEREOF, the undersigned incorporator has executed these Articles of Incorporation on the date below.

Date: May 1, 2006

RECEIVED
BLMAZ STATE OFFICE

2006 MAY 8 PM 8:22
SECRETARY OF STATE
WYOMING

**Consent to Appointment of Registered Agent
of Placer Diamond Corp**

National Registered Agents, Inc. voluntarily consents to serve as the registered agent of Placer Diamond Corp on the date shown below. The registered agent certifies that it is a domestic corporation authorized to transact business in Wyoming whose business office is identical with the registered office.


Date: May 1, 2006

National Registered Agents, Inc.

By: 

Jacob Varghese, Assistant Secretary

RECEIVED
BLMAZ STATE OFFICE
2012 MAR 27 A 9:25
PHOENIX, ARIZONA


Daniela Balan, Incorporator

RECEIVED
BLM AZ STATE OFFICE

2012 MAR 27 A 9:25

PHOENIX, ARIZONA

1556884-02 #N13
FIN # 20-4889551

STATE OF WYOMING * SECRETARY OF STATE
MAX MAXFIELD
BUSINESS DIVISION

200 West 24th Street, Cheyenne, WY 82002-0200

Phone 307-777-7311 · Fax 307-777-5339

Website: <http://soswy.state.wy.us> · Email: business@wyo.gov

Filing Information



| | |
|-------------|----------------------------|
| Name | Placer Diamond Corp |
| Filing Type | Profit Corporation |
| Status | Active |

General Information

| | | | |
|------------------------|---------------------|------------------|-----------------------|
| Fictitious Name | | ID | 2006-000514074 |
| Old Name | | Standing - Tax | Good |
| Sub Status | Current | Standing - RA | Good |
| Sub Type | | Standing - Other | Good |
| Formation Locale | Wyoming | Name Consent | N |
| Filing Date | 05/08/2006 12:00 AM | Term of Duration | Perpetual |
| Delayed Effective Date | | Expiration Date | |
| Inactive Date | | | |

Share Information

| | | | | | |
|---------------|------------|------------------|------------|------------------|---|
| Common Shares | 990,000.00 | Preferred Shares | 10,000,000 | Additional Stock | N |
| Par Value | 50.0000 | Par Value | 50.0000 | | |

Registered Agent Address

No Agent
No Office
Cheyenne, WY 82001

Mailing Address

1621 Central Ave
Cheyenne, WY 82001

Parties

| Type | Name / Organization / Address |
|------|-------------------------------|
|------|-------------------------------|

RECEIVED
BLM AZ STATE OFFICE
2012 MAR 27 A 9:25
PHOENIX, ARIZONA

Filing Information



Name **Placer Diamond Corp**
Filing Type Profit Corporation
Status Active

Most Recent Annual Report Information

| | | | |
|-------------|-------------------|-----------|----------|
| Type | Original | AR Year | 2012 |
| License Tax | \$50.00 | AR Exempt | N |
| AR Date | 2/14/2012 8:50 AM | AR ID | 01486952 |
| Web Filed | Y | | |

Officers / Directors

| Type | Name / Organization / Address |
|----------------------|---|
| President / Director | Panos D Gianniotis 16772 W. Bell Rd #110-417 Surprise Arizona 85374 |

Principal Address

1621 Central Ave
Cheyenne, WY 82001

Mailing Address

1621 Central Ave
Cheyenne, WY 82001

RECEIVED
BLM AZ STATE OFFICE
2012 MAR 27 A 9:25
PHOENIX, ARIZONA

Filing Information



Name **Placer Diamond Corp**
Filing Type Profit Corporation
Status Active

Amendment History

| Num | Type | Date | Delayed Date | Status |
|----------------|------------------------|------------|--------------|--------|
| 2012-001298316 | RA Resignation | 01/31/2012 | | Active |
| 2011-000955244 | RA Name/Address Change | 03/11/2011 | | Active |
| 2007-000609414 | System Amendment | 05/01/2007 | | Active |
| See Filing ID | Initial Filing | 05/08/2006 | | Active |

RECEIVED
BLM AZ STATE OFFICE
2012 MAR 27 A 9:25
PHOENIX, ARIZONA

NOTICE!!

These documents have been scanned!

Do not place un-scanned documents beneath this notice!

Do not remove this notice from this file!

GPO Jacket No. 560-102
Print Order 61540
Rise Business Services, LLC
Job=AZ15 5/14/2019



Box Number= AZ15049



Claim Begin-End: AMC414568-AMC414570

6 Location Notices-Amendments and Supporting Documents



AZ15049-11

AMC414434-AMC414683

Mining Claim Status Report

DATA
ENTERED

MTP Checked by

MAR 30 2012

GEO Checked by

MAR 30 2012

LEAD SERIAL NUMBER

AMC

414568

thru

AMC

414570

OF CLAIMS & TYPE

_____ LODGE
_____ PLACER
3 ASSOCIATION PLACER
_____ MILL SITE
_____ TUNNEL SITE

CHARGES

Location Fee @ \$34 = \$ 102.00
Processing Fee @ \$15 = \$ 45.00
Maintenance Fee @ \$140 = \$ 420.00
Overage (+) \$ _____
Shortage (-) \$ _____
Other Fees \$ _____
TOTAL \$ 567.00

ARE THERE ENOUGH LOCATORS?

Yes ☒ No ☐

DOCUMENTS RECEIVED VIA -

Over-the-Counter ☐ Mail ☒

TIMELY FILED?

Yes ☒ No ☐

LEGAL DESCRIPTION -

T 3N R 18W SEC 3
T _____ R _____ SEC _____
T _____ R _____ SEC _____
T _____ R _____ SEC _____

BLM ☐ FOREST SERVICE ☐ SUBJ TO PL 359: Yes ☐ No ☐

WILDERNESS AREA: No ☐ Yes ☐

SPLIT ESTATE -

N/A ☐ SX ☐ PX ☐ SRHA ☐ OTHER ☐

Proper Notice Filed if Located on SHRA Lands? N/A ☐ Yes ☐ No ☐

RECONVEYED MINERALS ON BLM LANDS REQUIRE OPENING ORDERS FROM 1944 TO 1993 -

Open to Entry on: _____ N/A ☐

COMMENTS/STATUS -

VOID ☐ PARTIALLY VOID ☐ PVT MINERALS ☐ WITHDRAWN LANDS ☐

OTHER ☐ Mr. Giannestis is the president of all corporations & a manager/member of the LLCs. - will send notice to reduce

Claimant acknowledges that portions of the following claims(s) site(s) may be void or voidable.

Printed Name of Claimant

Signature of Claimant

***** FINAL ADJUDICATION *****

DATE

5/2/12

INITIALS

RS

AMC 414568

County Recorder Space:

Panos D. Giannetotis
16772 W. Bell RD #110-417
Surprise, AZ 85374 (310)365-0783

LOCATION NOTICE PLACER MINING CLAIM

NOTICE IS HEREBY GIVEN that the JACKS PMC placer mining claim has been

Located by Panos D. Giannetotis, whose current mailing address is; 16772 W. Bell RD #110-417, Surprise, AZ 85374, and phone number (310)365-0783.

The general course of the claim is east to west and is situated in LA PAZ County, Arizona.

This claim is 2640' feet in length and 2640' feet in width. This claim runs from the location monument on which this location notice is posted. This claim is marked by four monuments, one at each corner of the claim. The location monument on which this Notice is posted is situated within:

Township 3N, Range 18W, Section 3, Quarter
Section SOUTHEAST

LA PAZ County, Arizona, Gila and Salt River Base and Meridian. This claim is 160 acres in size.

The locality of this claim with reference to some natural object or permanent monument and additional information (if any) concerning its locality is as follows: Section Marker and natural stone with wood post.

Dated and posted on the ground this 29th day of December, 20 11.

Additional locator's information: Plomosa sand & Gravel, LLC *New*
16772 W. Bell Rd #110-417
Surprise, AZ 85374

Placer Mining Corp
16772 W. Bell Rd STE 110-417
Surprise, AZ 85374

Ghost Rider Mining, LLC *New*
16772 W. Bell Rd STE 110-417
Surprise, AZ 85374

Placer Diamond Corp
16772 W. Bell Rd STE 110-417
Surprise, AZ 85374

Gold Nugget, LLC *New*
16772 W. Bell Rd #110-417
Surprise, AZ 85374

Black Dragon LLC *New*
16772 W. Bell Rd #110-417
Surprise, AZ 85374

Bagdad Hillside, LLC *New*
16772 W. Bell Rd #110-417
Surprise, AZ 85374


PHOENIX, ARIZONA

2012 MAR 27 A 9:23

RECEIVED
BLM AZ STATE OFFICE

AMC414568

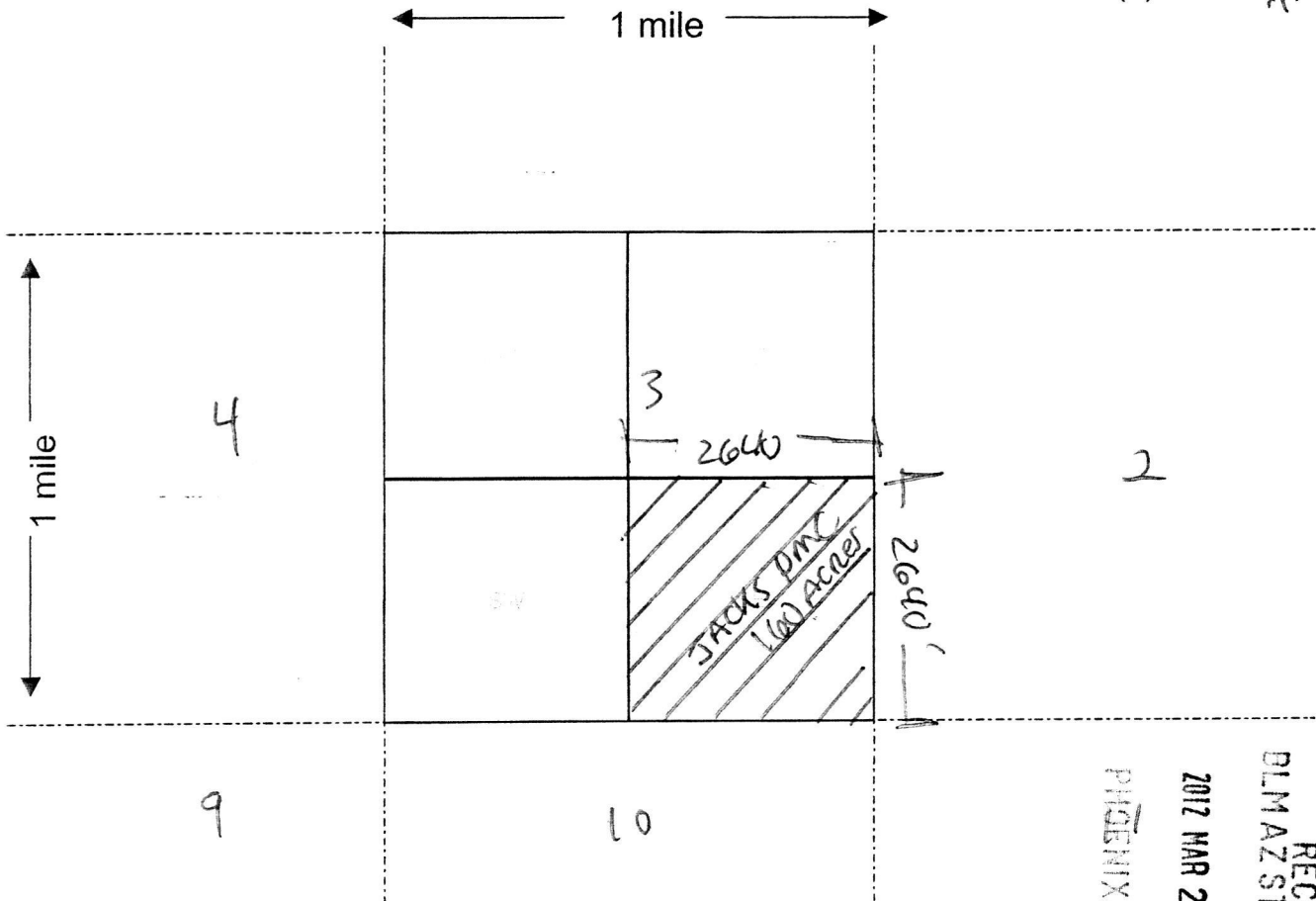
Panos D. Giannetotis is the agent, Manager and or signatory for all locators,


Panos D. Giannetotis, individually and as agent for locators.

Map on reverse side

MINING CLAIM MAP

Lode () Placer (X)



AMC414568

Scale : 1" = 2000 feet



1. The above map depicts the JACKS P.M.C. mining claim, which is located in Section (s) 3, Township 3 N, Range 18 W, Gila & Salt Base Line Meridian LA PAZ County, Arizona.

2. The type of corner and location monuments used are as follows: NATURAL STONE
WOOD POST

3. The bearings and distances in degrees and feet between claim corners are as depicted on the map.

Signature [Signature]

RECEIVED
BLM AZ STATE OFFICE
2012 MAR 27 A 9:24
PHOENIX, ARIZONA

County Recorder Space:

Panos D. Giannetis
16772 W. Bell RD #110-417
Surprise, AZ 85374 (310)365-0783

2012-0-21

Page 1 of 2

Requested By: Panos Giannetis
SHELLY D BAKER, RECORDER
OFFICIAL RECORDS OF LA PAZ COUNTY, AZ
05-24-2012 12:14 PM Recording Fee \$10.00

AMENDED LOCATION NOTICE PLACER MINING CLAIM

NOTICE IS HEREBY GIVEN that the "Plomosa 3" placer mining claim AMC414569 which has been located by Panos D. Giannetis, is being amended and who has a current mailing address of; 16772 W. Bell RD #110-417, Surprise, AZ 85374, and phone number (310)365-0783.

The general course of the claim is north to south and is situated in La Paz County, Arizona.

This claim is 1320 feet in length and 660 feet in width. This claim runs from the location monument on which this location notice is posted. This claim is marked by six monuments. The location monument on which this Notice is posted is situated within:

Township 3 North, Range 18 West, Section 3, legal description as follows: E1/2 NE1/4 SW1/4, La Paz County, Arizona, Gila and Salt River Base and Meridian. This placer mining claim is 20 acres in size.

The locality of this claim with reference to some natural object or permanent monument and additional information (if any) concerning its locality is as follows: Section Marker and natural stone with wood post.

Dated and posted on the ground this 29th day of December, 2011.



Panos D. Giannetis

Map on reverse side

RECEIVED
BLM AZ STATE OFFICE
2012 MAY 29 P 2:45
PHOENIX, ARIZONA

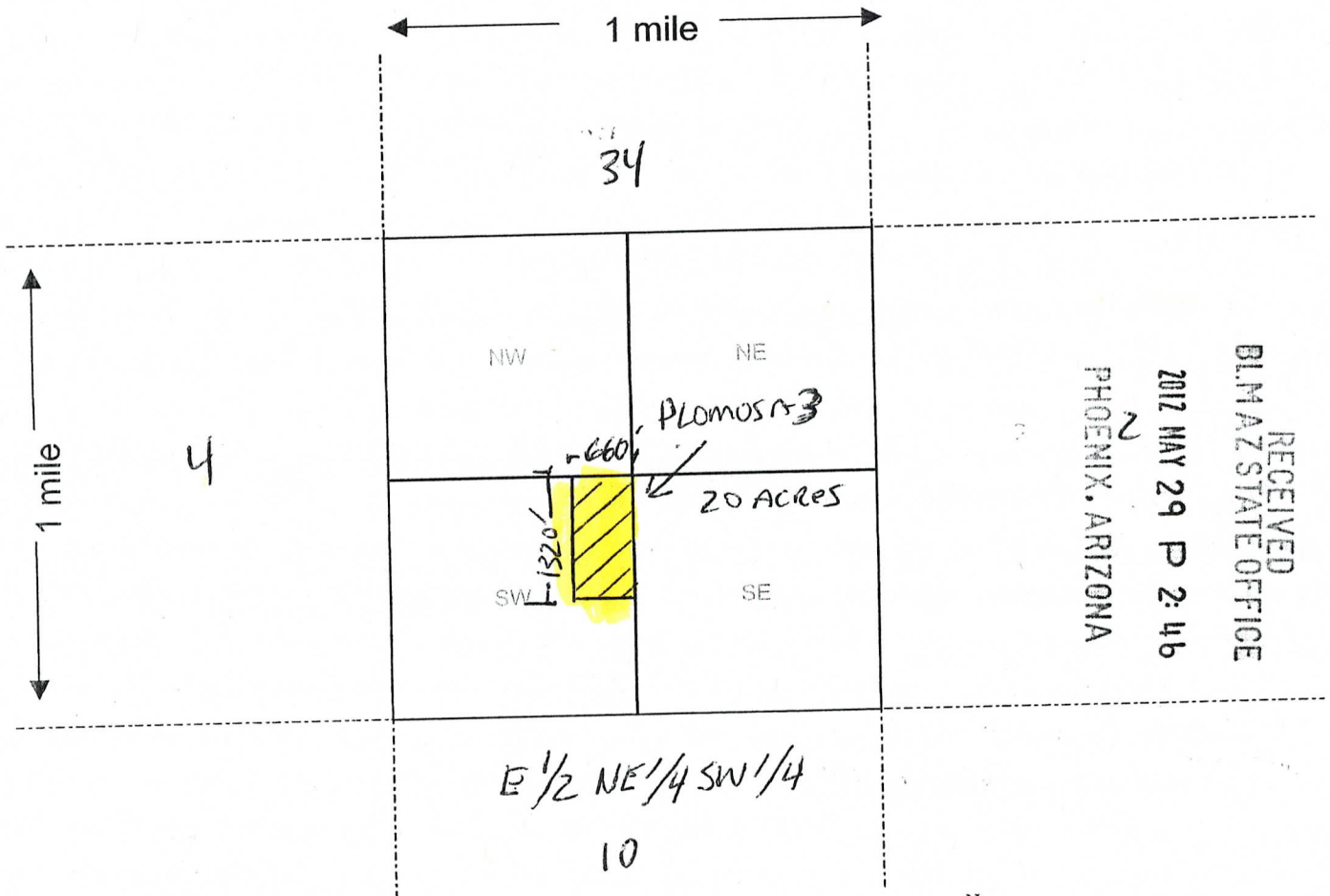
AMC 414569

ENTERED IN COMPUTER

RE 5-1-12

MINING CLAIM MAP

Lode () Placer (X)



Scale : 1" = 2000 feet



- The above map depicts the PLOMOSA 3 mining claim, which is located in Section (s) 3, Township 3 N, Range 18 W, Gila & Salt Base Line Meridian, LA PAZ County, Arizona.
- The type of corner and location monuments used are as follows: WOOD POST & STONE
- The bearings and distances in degrees and feet between claim corners are as depicted on the map.

Signature

County Recorder Space:

Panos D. Gianneotis
16772 W. Bell RD #110-417
Surprise, AZ 85374 (310)365-0783

LOCATION NOTICE PLACER MINING CLAIM

NOTICE IS HEREBY GIVEN that the Plomosa 3 placer mining claim has been

Located by Panos D. Gianneotis, whose current mailing address is; 16772 W. Bell RD #110-417, Surprise, AZ 85374, and phone number (310)365-0783.

The general course of the claim is east to west and is situated in LA PAZ County, Arizona.

This claim is 2640' feet in length and 2640' feet in width. This claim runs from the location monument on which this location notice is posted. This claim is marked by four monuments, one at each corner of the claim. The location monument on which this Notice is posted is situated within:

Township 3N, Range 18W, Section 3, Quarter
Section SOUTHWEST

LA PAZ County, Arizona, Gila and Salt River Base and Meridian. This claim is 160 acres in size.

The locality of this claim with reference to some natural object or permanent monument and additional information (if any) concerning its locality is as follows: Section Marker and natural stone with wood post.

Dated and posted on the ground this 29th day of December, 2011.

Additional locator's information: Plomosa sand & Gravel, LLC
16772 W. Bell Rd #110-417
Surprise, AZ 85374

Placer Mining Corp
16772 W. Bell Rd STE 110-417
Surprise, AZ 85374

Ghost Rider Mining, LLC
16772 W. Bell Rd STE 110-417
Surprise, AZ 85374

Placer Diamond Corp
16772 W. Bell Rd STE 110-417
Surprise, AZ 85374

Gold Nugget, LLC
16772 W. Bell Rd #110-417
Surprise, AZ 85374

Black Dragon LLC
16772 W. Bell Rd #110-417
Surprise, AZ 85374

Bagdad Hillside, LLC
16772 W. Bell Rd #110-417
Surprise, AZ 85374


PHOENIX ARIZONA

2012 MAR 27 A 9:23

RECEIVED
BLM AZ STATE OFFICE

AMC 14569

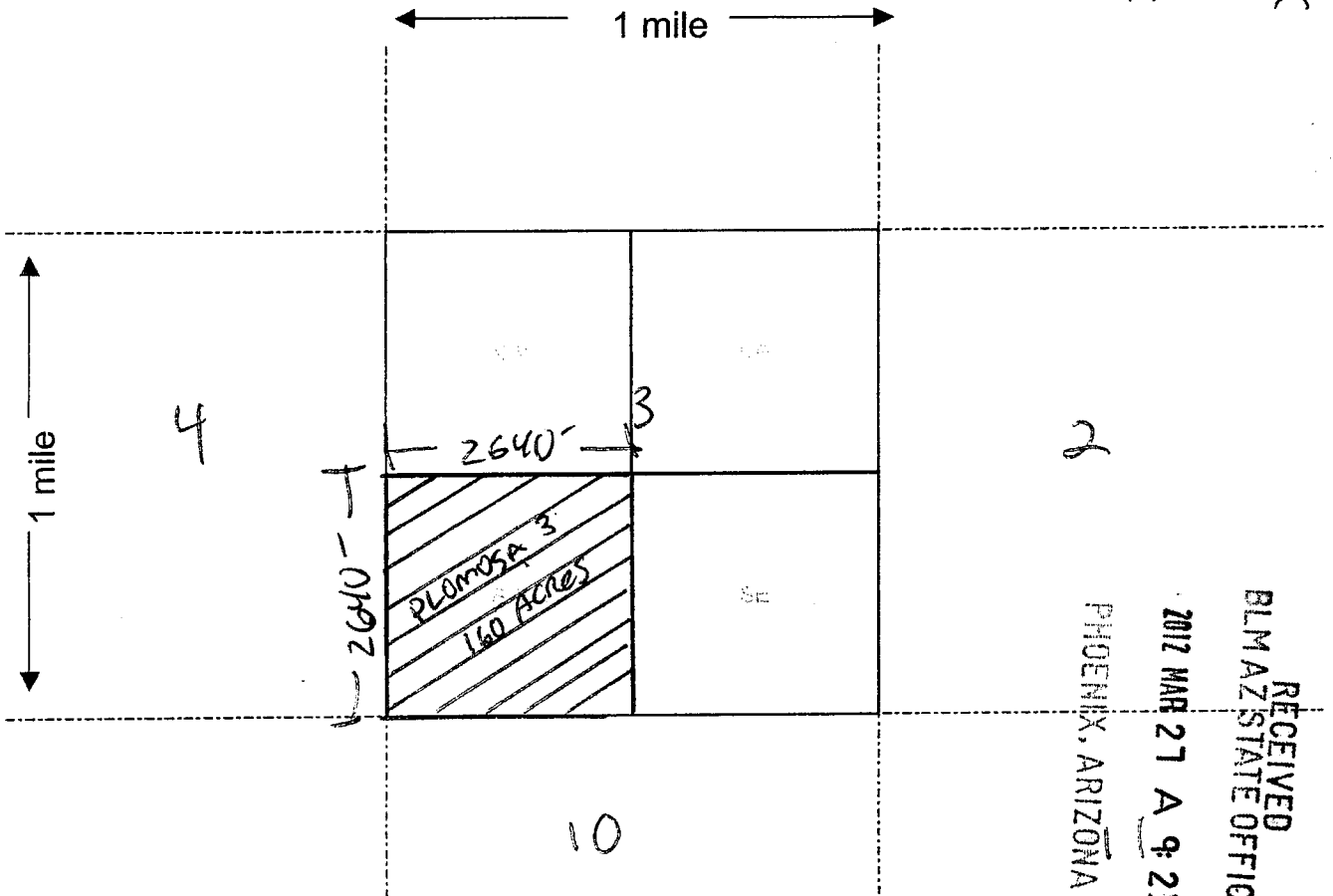
Panos D. Gianneotis is the agent, Manager and or signatory for all locators,


Panos D. Gianneotis, individually and as agent for locators.

Map on reverse side

MINING CLAIM MAP

Lode () Placer ☒



1. The above map depicts the PLOMOSA 3 mining claim, which is located in Section (s) 3, Township 3 N, Range 18 W, Gila & Salt Base Line Meridian, _____ County, Arizona.

2. The type of corner and location monuments used are as follows: NATURAL STONE & WOOD POST

3. The bearings and distances in degrees and feet between claim corners are as depicted on the map.

Signature [Signature]

AMC 414569

County Recorder Space:

Panos D. Giannetis
16772 W. Bell RD #110-417
Surprise, AZ 85374 (310)365-0783

2012-1-720

Page 1 of 1

Requested By: Panos Giannetis

SHELLY D BAKER, RECORDER

OFFICIAL RECORDS OF LA PAZ COUNTY, AZ

05-24-2012 12:14 PM Recording Fee \$10.00

AMENDED LOCATION NOTICE PLACER MINING CLAIM

NOTICE IS HEREBY GIVEN that the "PLOMOSA 3 EXT." placer mining claim AMC414570 which has been located by Panos D. Giannetis, is being amended and who has a current mailing address of; 16772 W. Bell RD #110-417, Surprise, AZ 85374, and phone number (310)365-0783.


The general course of the claim is north to south and is situated in La Paz County, Arizona.

This claim is 660 feet in length and 1320 feet in width. This claim runs from the location monument on which this location notice is posted. This claim is marked by six monuments. The location monument on which this Notice is posted is situated within:

Township 3 North, Range 18 West, Section 3, legal description as follows: S1/2 SW1/4 NE1/4, La Paz County, Arizona, Gila and Salt River Base and Meridian. This placer mining claim is 20 acres in size.

The locality of this claim with reference to some natural object or permanent monument and additional information (if any) concerning its locality is as follows: Section Marker and natural stone with wood post

Dated and posted on the ground this 29th day of December, 2011.



Panos D. Giannetis

Map on reverse side

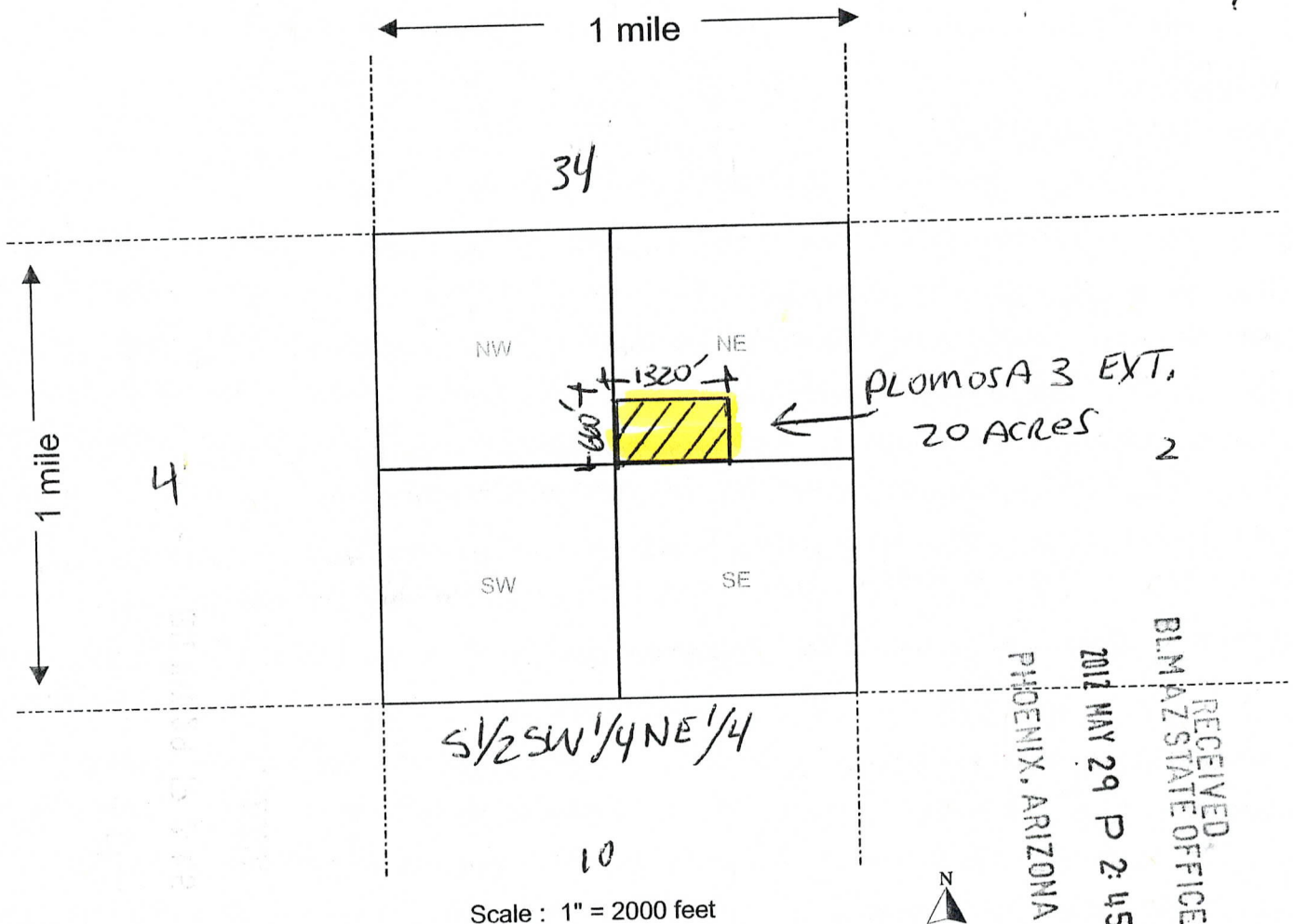
RECEIVED
BLM AZ STATE OFFICE
2012 MAY 29 P 2:45
PHOENIX, ARIZONA

AMC 414570

ENTERED IN COMPUTER

RE 6-1-12

MINING CLAIM MAP

Lode () Placer ☒

1. The above map depicts the PLOMOSA 3 EXT, mining claim, which is located in Section (s) 3, Township 3 N, Range 18 W, Gila & Salt Base Line Meridian, LA PAZ County, Arizona.
2. The type of corner and location monuments used are as follows: WOOD POST & NATURAL STONE
3. The bearings and distances in degrees and feet between claim corners are as depicted on the map.

Signature *Paul D. [Signature]*

RUN TIME: 12:05 PM

Adm State: AZ

UNITED STATES DEPARTMENT OF INTERIOR
BUREAU OF LAND MANAGEMENT
GEOGRAPHIC REPORT WITH LAND
Sorted by Meridian Township Range

RUN DATE: 03/30/2012
Page 1 of 1

Serial Number: AZA 016203

Total Case Acres: 0.606

| <u>Casetype</u> | <u>Case Disp</u> | | | | <u>Sect</u> | <u>Sur Typ</u> | <u>Sur Num</u> | <u>Suff</u> | <u>Subdivision</u> | <u>Act Pend</u> |
|-----------------|------------------|----|-------|-------|-------------|----------------|----------------|-------------|--------------------|-----------------|
| 281001 | AUTHORIZED | 14 | 0030N | 0180W | 003 | LOTS | | | 4; | Y |

RUN TIME: 12:04 PM

DEPARTMENT OF INTERIOR
BUREAU OF LAND MANAGEMENT

RUN DATE: 03/30/2012
Page 1 of 1

Input Parameters for Geographic Report with Land

System Id = CR

Admin State = AZ

Geo State = AZ

Casetype Begins With

Case Disp Txt = AUTHORIZED, CANCELLED, EXPIRED, PENDING, REJECTED, RELINQUISHED, WITHDRAWN

Mer Twp Rng =

Section =

Mtrs = 14 0030N 0180W 003, 14 0030N 0180W 999

Commodity =

Commodity Txt =

Pending Org =

Pend Org Decode =

Total Rows Returned: 0

NO WARRANTY IS MADE BY BLM FOR USE OF THE DATA
FOR PURPOSES NOT INTENDED BY BLM

LA PAZ COUNTY

| | | | | | |
|---|---|---|--|---|---------------------------------------|
| <p>3 38.25 3 39.93 2 39.89 1 39.84</p> <p>3 38.24</p> <p>6 38.12 6</p> <p>7 37.98</p> <p>1 37.96</p> <p>2 38.04</p> <p>3 38.12 7</p> <p>4 38.20</p> <p>1 38.26</p> <p>2 38.30</p> <p>3 38.34 18</p> <p>4 38.38</p> <p>1 38.40</p> <p>2 38.40</p> <p>3 38.40 19</p> <p>4 38.40</p> <p>1 38.41</p> <p>2 38.42</p> <p>3 38.44 30</p> <p>4 38.45</p> <p>1 38.49</p> <p>2 38.56</p> <p>3 38.62 31</p> <p>4 38.69</p> | <p>4 39.82 3 39.82 2 39.82 1 39.82</p> <p>5</p> | <p>4 39.83 3 39.84 2 39.84 1 39.84</p> <p>1220003 NE D/C</p> <p>1156771 D/C</p> <p>1934</p> <p>8 20.00</p> <p>4 02-64-0270 D/C</p> <p>16203</p> <p>10</p> | <p>3 35.77 2 39.81 1 39.77</p> <p>MS 2131 A 79739</p> <p>5 40.40</p> <p>6 27.30</p> <p>8 55.56</p> <p>7 48.10</p> <p>MS 2349 43.555 D/C</p> <p>10 39.12</p> <p>9 36.42</p> <p>SG 10/24/1917</p> <p>SG 10/24/1917</p> | <p>4 39.76 3 39.74 2 39.74 1 39.72</p> <p>1</p> | <p>4 39.75 3 39.83 2 39.89 1 39.9</p> |
| <p>1 38.26</p> <p>2 38.30</p> <p>3 38.34 18</p> <p>4 38.38</p> <p>1 38.40</p> <p>2 38.40</p> <p>3 38.40 19</p> <p>4 38.40</p> <p>1 38.41</p> <p>2 38.42</p> <p>3 38.44 30</p> <p>4 38.45</p> <p>1 38.49</p> <p>2 38.56</p> <p>3 38.62 31</p> <p>4 38.69</p> | <p>5</p> | <p>4 39.83 3 39.84 2 39.84 1 39.84</p> <p>1220003 NE D/C</p> <p>1156771 D/C</p> <p>1934</p> <p>8 20.00</p> <p>4 02-64-0270 D/C</p> <p>16203</p> <p>10</p> | <p>3 35.77 2 39.81 1 39.77</p> <p>MS 2131 A 79739</p> <p>5 40.40</p> <p>6 27.30</p> <p>8 55.56</p> <p>7 48.10</p> <p>MS 2349 43.555 D/C</p> <p>10 39.12</p> <p>9 36.42</p> <p>SG 10/24/1917</p> <p>SG 10/24/1917</p> | <p>4 39.76 3 39.74 2 39.74 1 39.72</p> <p>1</p> | <p>4 39.75 3 39.83 2 39.89 1 39.9</p> |
| <p>1 38.26</p> <p>2 38.30</p> <p>3 38.34 18</p> <p>4 38.38</p> <p>1 38.40</p> <p>2 38.40</p> <p>3 38.40 19</p> <p>4 38.40</p> <p>1 38.41</p> <p>2 38.42</p> <p>3 38.44 30</p> <p>4 38.45</p> <p>1 38.49</p> <p>2 38.56</p> <p>3 38.62 31</p> <p>4 38.69</p> | <p>5</p> | <p>4 39.83 3 39.84 2 39.84 1 39.84</p> <p>1220003 NE D/C</p> <p>1156771 D/C</p> <p>1934</p> <p>8 20.00</p> <p>4 02-64-0270 D/C</p> <p>16203</p> <p>10</p> | <p>3 35.77 2 39.81 1 39.77</p> <p>MS 2131 A 79739</p> <p>5 40.40</p> <p>6 27.30</p> <p>8 55.56</p> <p>7 48.10</p> <p>MS 2349 43.555 D/C</p> <p>10 39.12</p> <p>9 36.42</p> <p>SG 10/24/1917</p> <p>SG 10/24/1917</p> | <p>4 39.76 3 39.74 2 39.74 1 39.72</p> <p>1</p> | <p>4 39.75 3 39.83 2 39.89 1 39.9</p> |
| <p>1 38.26</p> <p>2 38.30</p> <p>3 38.34 18</p> <p>4 38.38</p> <p>1 38.40</p> <p>2 38.40</p> <p>3 38.40 19</p> <p>4 38.40</p> <p>1 38.41</p> <p>2 38.42</p> <p>3 38.44 30</p> <p>4 38.45</p> <p>1 38.49</p> <p>2 38.56</p> <p>3 38.62 31</p> <p>4 38.69</p> | <p>5</p> | <p>4 39.83 3 39.84 2 39.84 1 39.84</p> <p>1220003 NE D/C</p> <p>1156771 D/C</p> <p>1934</p> <p>8 20.00</p> <p>4 02-64-0270 D/C</p> <p>16203</p> <p>10</p> | <p>3 35.77 2 39.81 1 39.77</p> <p>MS 2131 A 79739</p> <p>5 40.40</p> <p>6 27.30</p> <p>8 55.56</p> <p>7 48.10</p> <p>MS 2349 43.555 D/C</p> <p>10 39.12</p> <p>9 36.42</p> <p>SG 10/24/1917</p> <p>SG 10/24/1917</p> | <p>4 39.76 3 39.74 2 39.74 1 39.72</p> <p>1</p> | <p>4 39.75 3 39.83 2 39.89 1 39.9</p> |
| <p>1 38.26</p> <p>2 38.30</p> <p>3 38.34 18</p> <p>4 38.38</p> <p>1 38.40</p> <p>2 38.40</p> <p>3 38.40 19</p> <p>4 38.40</p> <p>1 38.41</p> <p>2 38.42</p> <p>3 38.44 30</p> <p>4 38.45</p> <p>1 38.49</p> <p>2 38.56</p> <p>3 38.62 31</p> <p>4 38.69</p> | <p>5</p> | <p>4 39.83 3 39.84 2 39.84 1 39.84</p> <p>1220003 NE D/C</p> <p>1156771 D/C</p> <p>1934</p> <p>8 20.00</p> <p>4 02-64-0270 D/C</p> <p>16203</p> <p>10</p> | <p>3 35.77 2 39.81 1 39.77</p> <p>MS 2131 A 79739</p> <p>5 40.40</p> <p>6 27.30</p> <p>8 55.56</p> <p>7 48.10</p> <p>MS 2349 43.555 D/C</p> <p>10 39.12</p> <p>9 36.42</p> <p>SG 10/24/1917</p> <p>SG 10/24/1917</p> | <p>4 39.76 3 39.74 2 39.74 1 39.72</p> <p>1</p> | <p>4 39.75 3 39.83 2 39.89 1 39.9</p> |
| <p>1 38.26</p> <p>2 38.30</p> <p>3 38.34 18</p> <p>4 38.38</p> <p>1 38.40</p> <p>2 38.40</p> <p>3 38.40 19</p> <p>4 38.40</p> <p>1 38.41</p> <p>2 38.42</p> <p>3 38.44 30</p> <p>4 38.45</p> <p>1 38.49</p> <p>2 38.56</p> <p>3 38.62 31</p> <p>4 38.69</p> | <p>5</p> | <p>4 39.83 3 39.84 2 39.84 1 39.84</p> <p>1220003 NE D/C</p> <p>1156771 D/C</p> <p>1934</p> <p>8 20.00</p> <p>4 02-64-0270 D/C</p> <p>16203</p> <p>10</p> | <p>3 35.77 2 39.81 1 39.77</p> <p>MS 2131 A 79739</p> <p>5 40.40</p> <p>6 27.30</p> <p>8 55.56</p> <p>7 48.10</p> <p>MS 2349 43.555 D/C</p> <p>10 39.12</p> <p>9 36.42</p> <p>SG 10/24/1917</p> <p>SG 10/24/1917</p> | | |

[illegible]

FOR ORDERS AFFECTING DISPOSAL OR USE OF
UNIDENTIFIED LANDS WITHDRAWN FOR CLASSIFICATION,
MINERALS, WATER AND/OR OTHER PUBLIC PURPOSES,
REFER TO INDEX OF MISCELLANEOUS DOCUMENTS.

DIST NO 5

GRAZING DIST NO 2

MDS 439 NE

440 NW

A 18910 R/W

Sec 4 : Lot 3 M&B, N1/2SW1/4, SW1/4SW1/4.

SE1/4NW1/4

| | |
|------|-------------|
| Lat | 33°32'59"N |
| Long | 114°03'48"W |

SCALE in chains

10 5 0 10 20 30 40

WARNING STATEMENT

WARNING STATEMENT
This plat is the Bureau's Record of Title, and should be used only as a graphic display of the township survey data. Records hereon do not reflect title changes which may have been effected by lateral movements of rivers or other bodies of water. Refer to the cadastral surveys for official survey information.

| | | |
|------------|----|-----------------|
| CURRENT TO | BT | |
| 5-29-2002 | PV | T 3 N R 18 W |

County Recorder Space:

Panos D. Gianneotis
16772 W. Bell RD #110-417
Surprise, AZ 85374 (310)365-0783

LOCATION NOTICE PLACER MINING CLAIM

NOTICE IS HEREBY GIVEN that the PLOMOSA 3 EXT. placer mining claim has been

Located by Panos D. Gianneotis, whose current mailing address is; 16772 W. Bell RD #110-417, Surprise, AZ 85374, and phone number (310)365-0783.

The general course of the claim is east to west and is situated in LA PAZ County, Arizona.

This claim is 1320 feet in length and 1320 feet in width. This claim runs from the location monument on which this location notice is posted. This claim is marked by four monuments, one at each corner of the claim. The location monument on which this Notice is posted is situated within:

Township 3N, Range 18W, Section 3, Quarter
Section SW 1/4 NE 1/4

LA PAZ County, Arizona, Gila and Salt River Base and Meridian. This claim is 40 acres in size.

The locality of this claim with reference to some natural object or permanent monument and additional information (if any) concerning its locality is as follows: Section Marker and natural stone with wood post.


Dated and posted on the ground this 29th day of December, 20 11

Additional locator's information:

Placer Mining Corp
16772 W. Bell Rd STE 110-417
Surprise, AZ 85374

RECEIVED
BLM AZ STATE OFFICE
2012 MAR 27 A 9:24
PHOENIX, ARIZONA

Panos D. Gianneotis is the agent, Manager, President and or signatory for all locators,

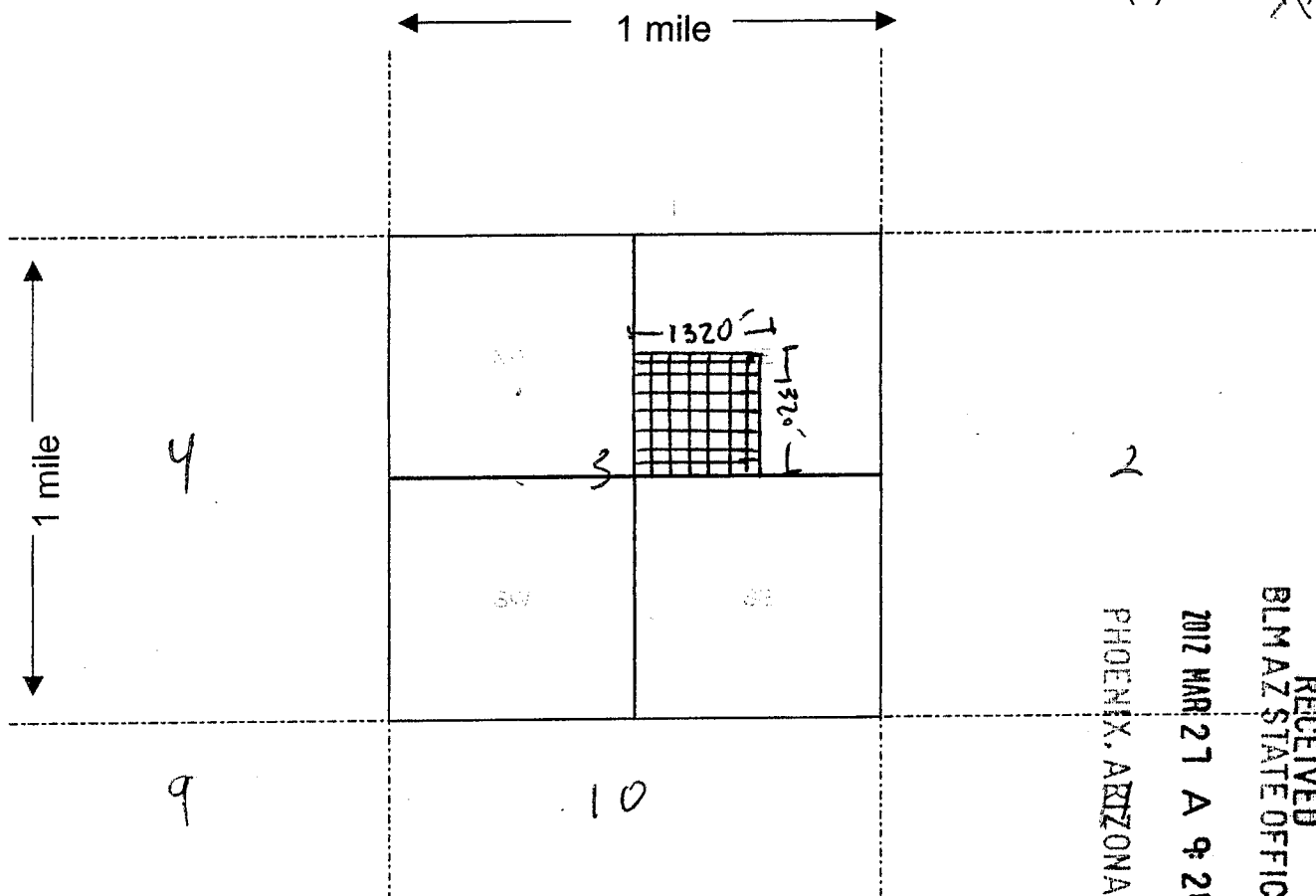

Panos D. Gianneotis, individually and as agent for locators.

Map on reverse side

AMC 414570

MINING CLAIM MAP

Lode () Placer (X)



Scale : 1" = 2000 feet



RECEIVED
BLM AZ STATE OFFICE
2012 MAR 27 A 9:24
PHOENIX, ARIZONA

- The above map depicts the PLUMOSA 3 EXT mining claim, which is located in Section (s) 3, Township 3 N, Range 18 W, Gila & Salt Base Line Meridian, LAPAZ County, Arizona.
- The type of corner and location monuments used are as follows: NATURAL STONE & WOOD POST
- The bearings and distances in degrees and feet between claim corners are as depicted on the map.

Signature

[Handwritten Signature]

ANCI 14570